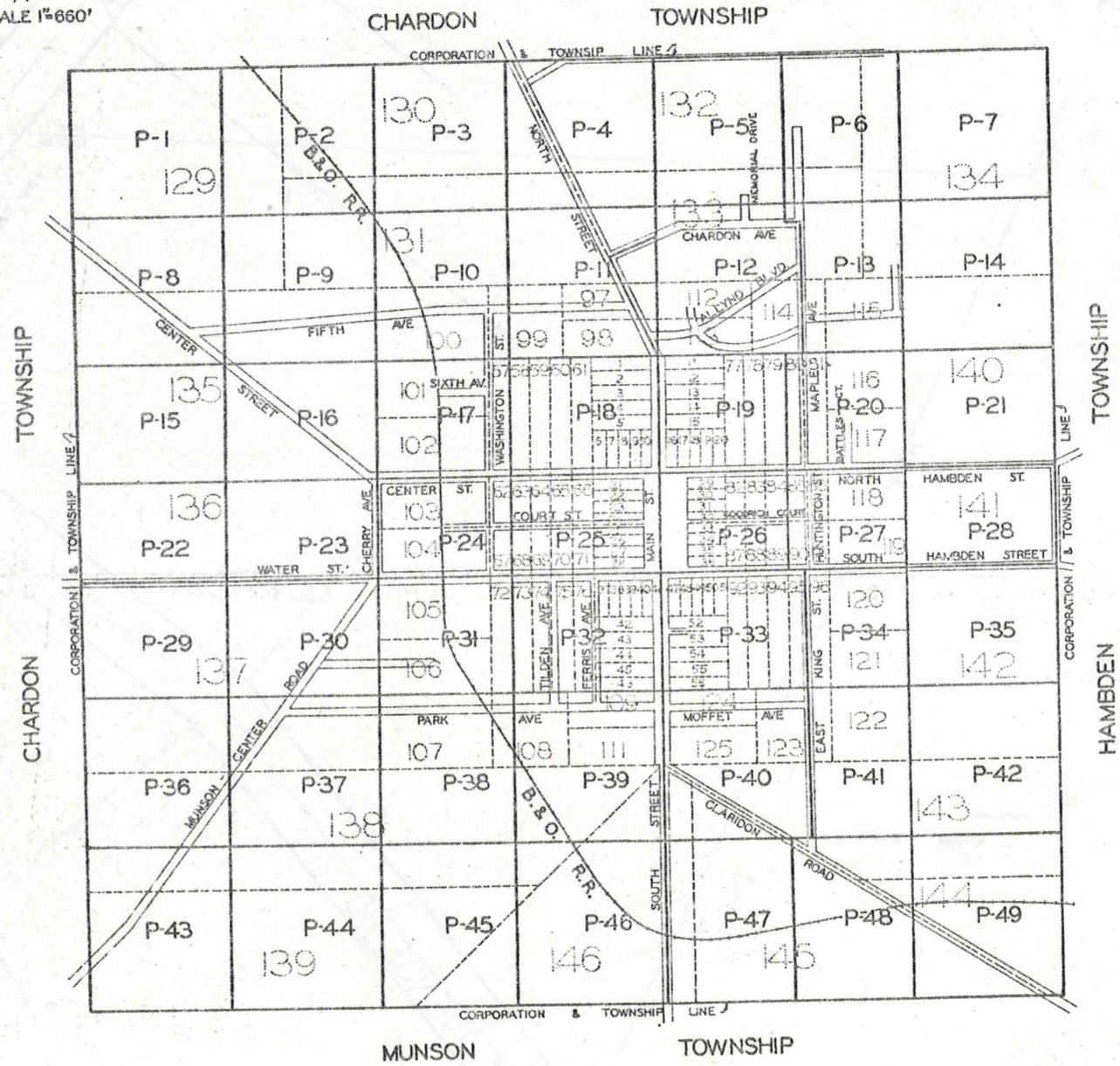


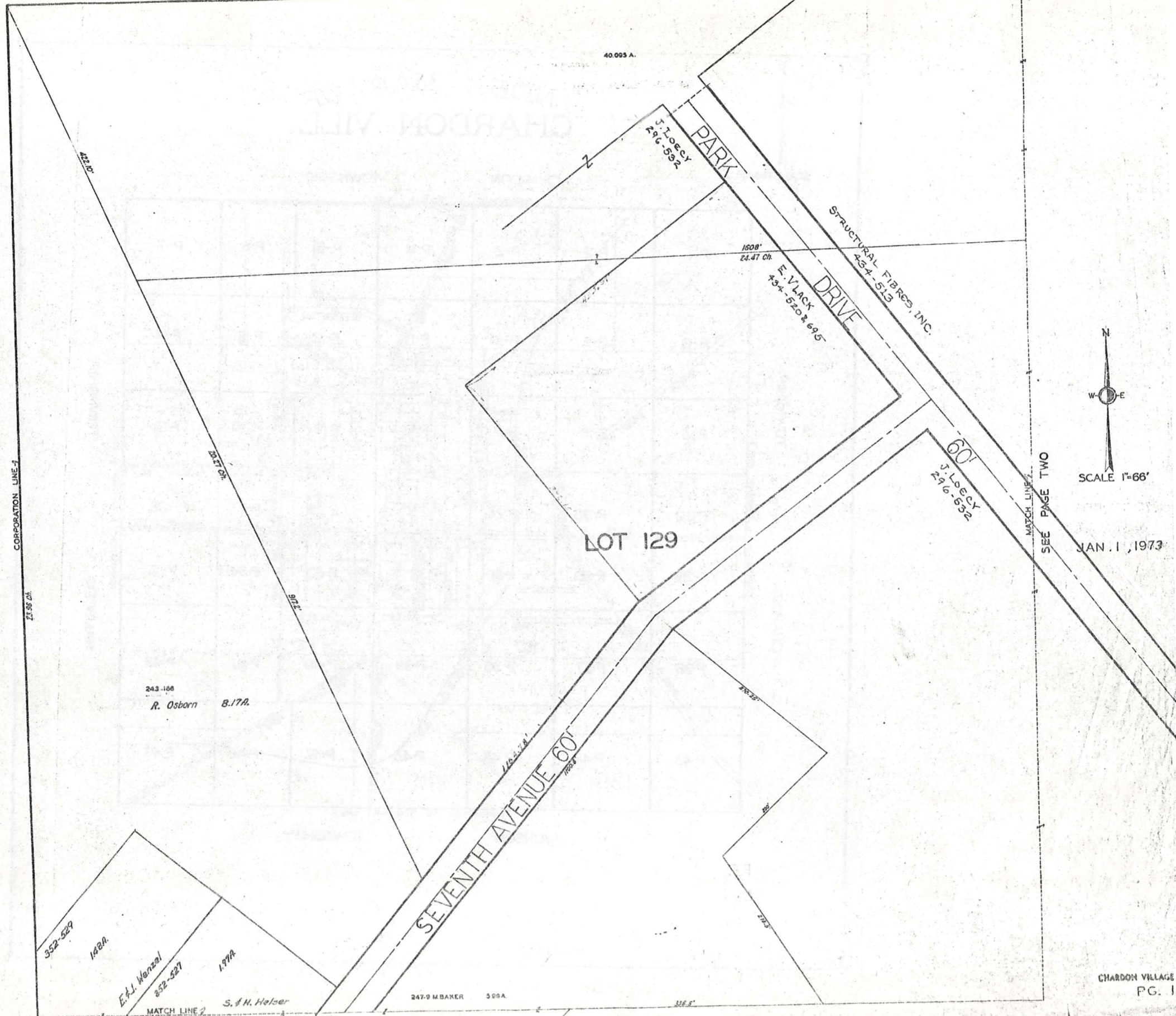
# INDEX MAP OF CHARDON VILL.

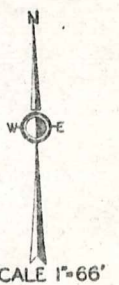
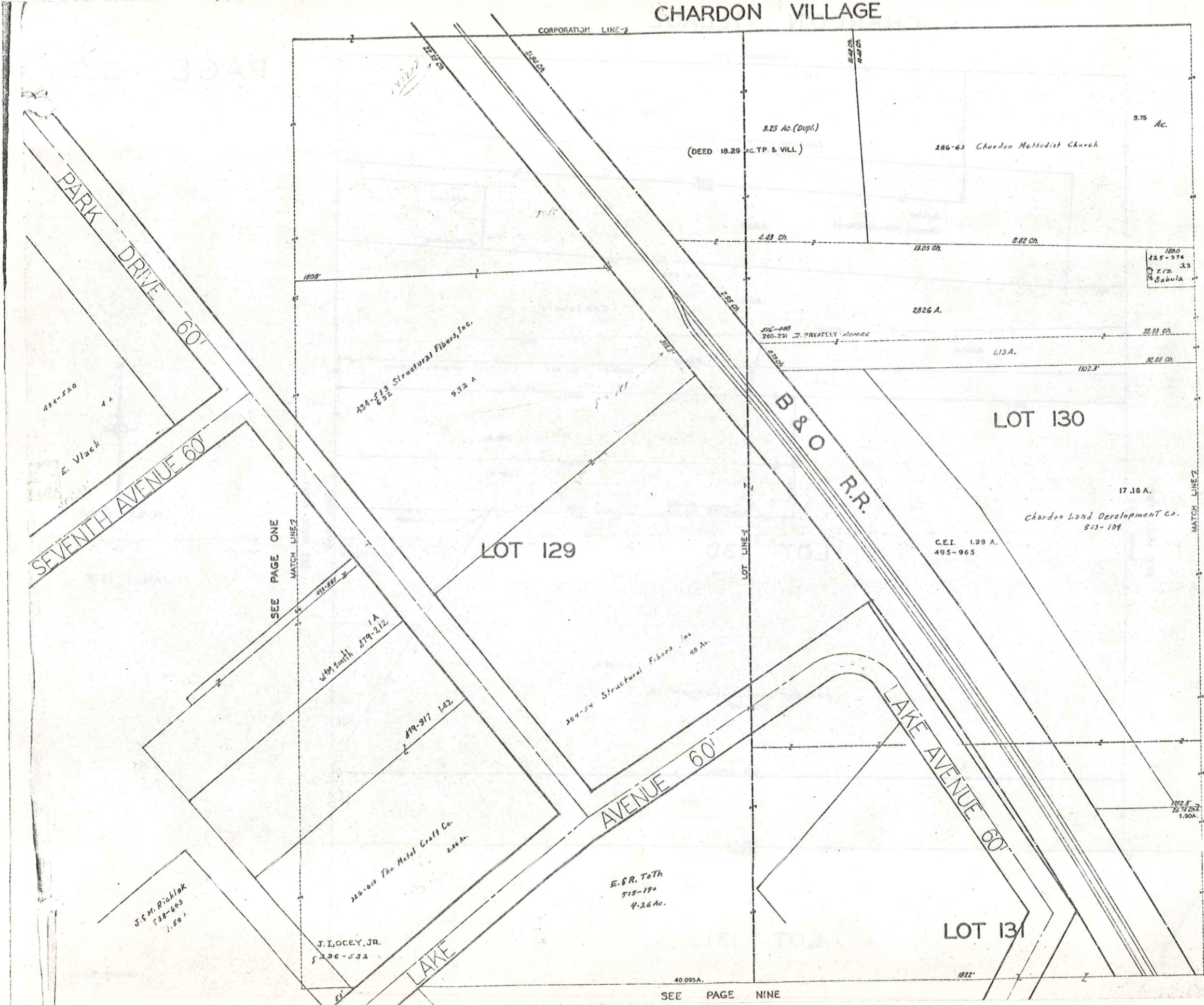
N  
W  
E  
SCALE 1"=660'



CHARDON VILLAGE

CORPORATION LINE 7





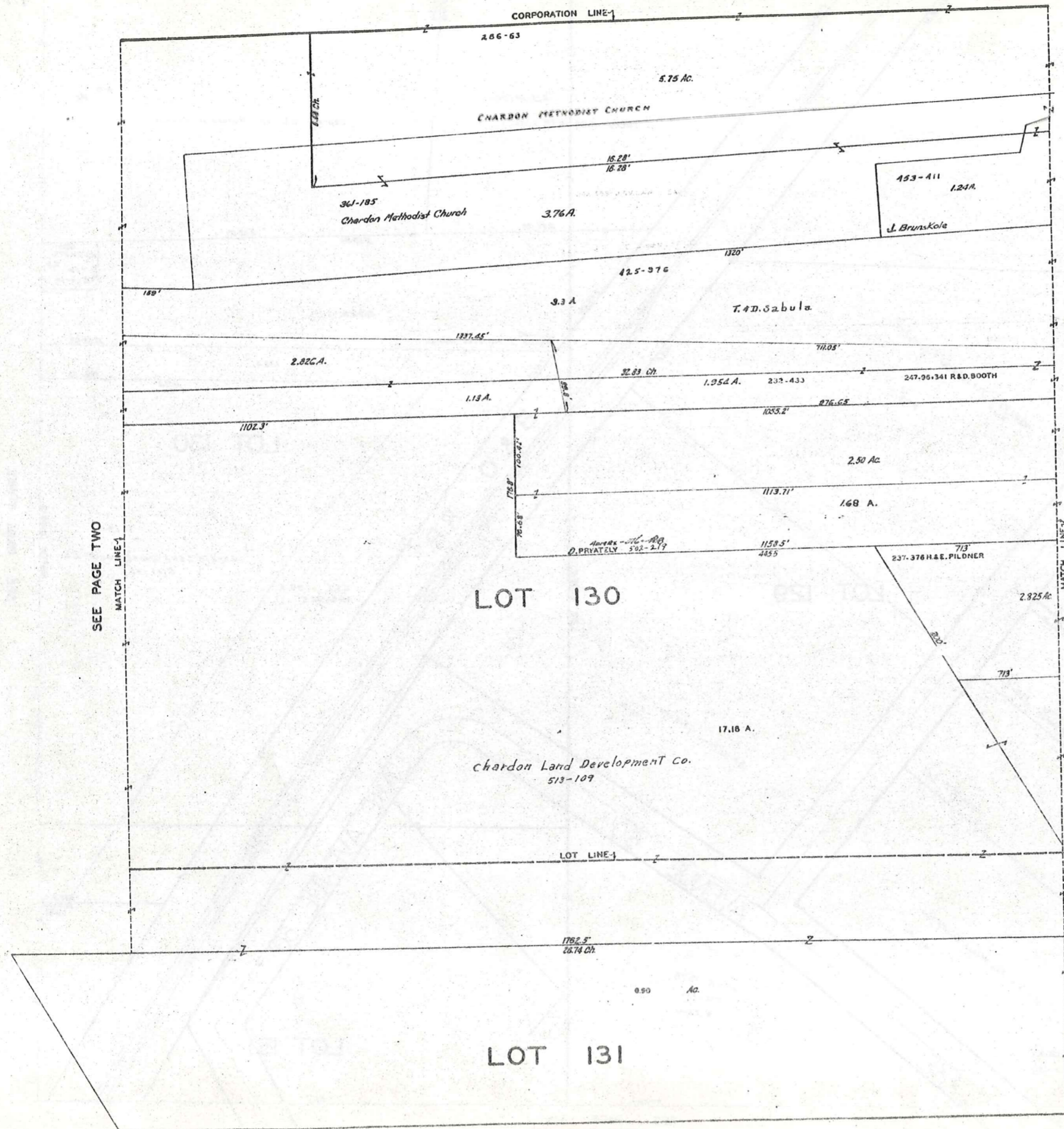
SCALE 1"=66'

JAN. 1, 1973

SEE PAGE THREE

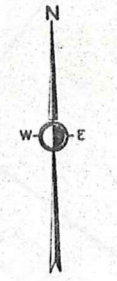
SEE PAGE NINE

# CHARDON VILLAGE



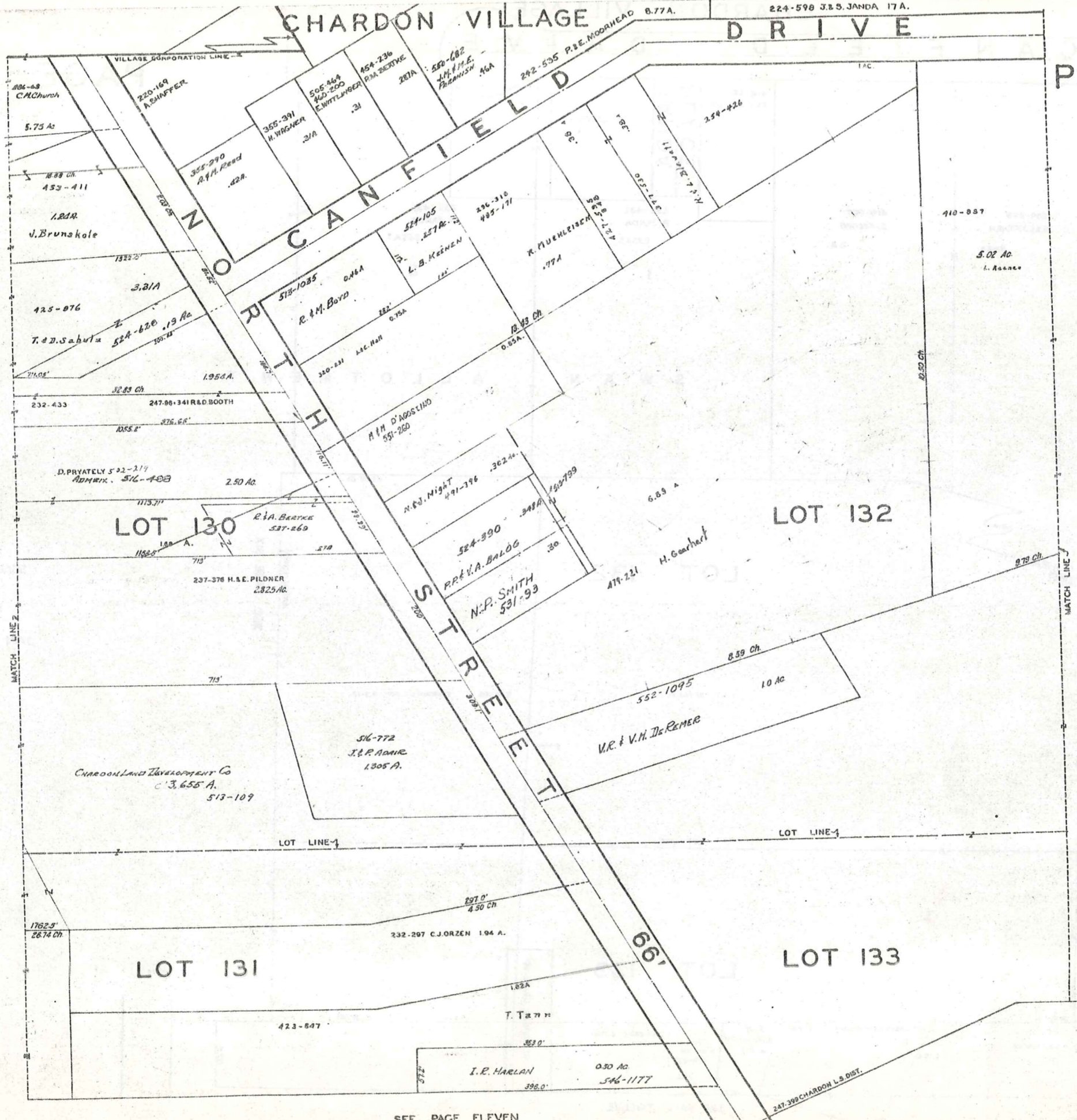
SEE PAGE TWO

SEE PAGE FOUR



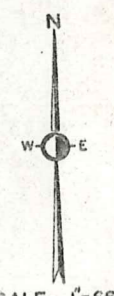
SCALE 1" = 66'

JAN 1 1973



SEE PAGE THREE

SEE PAGE FIVE



SCALE 1"=66'

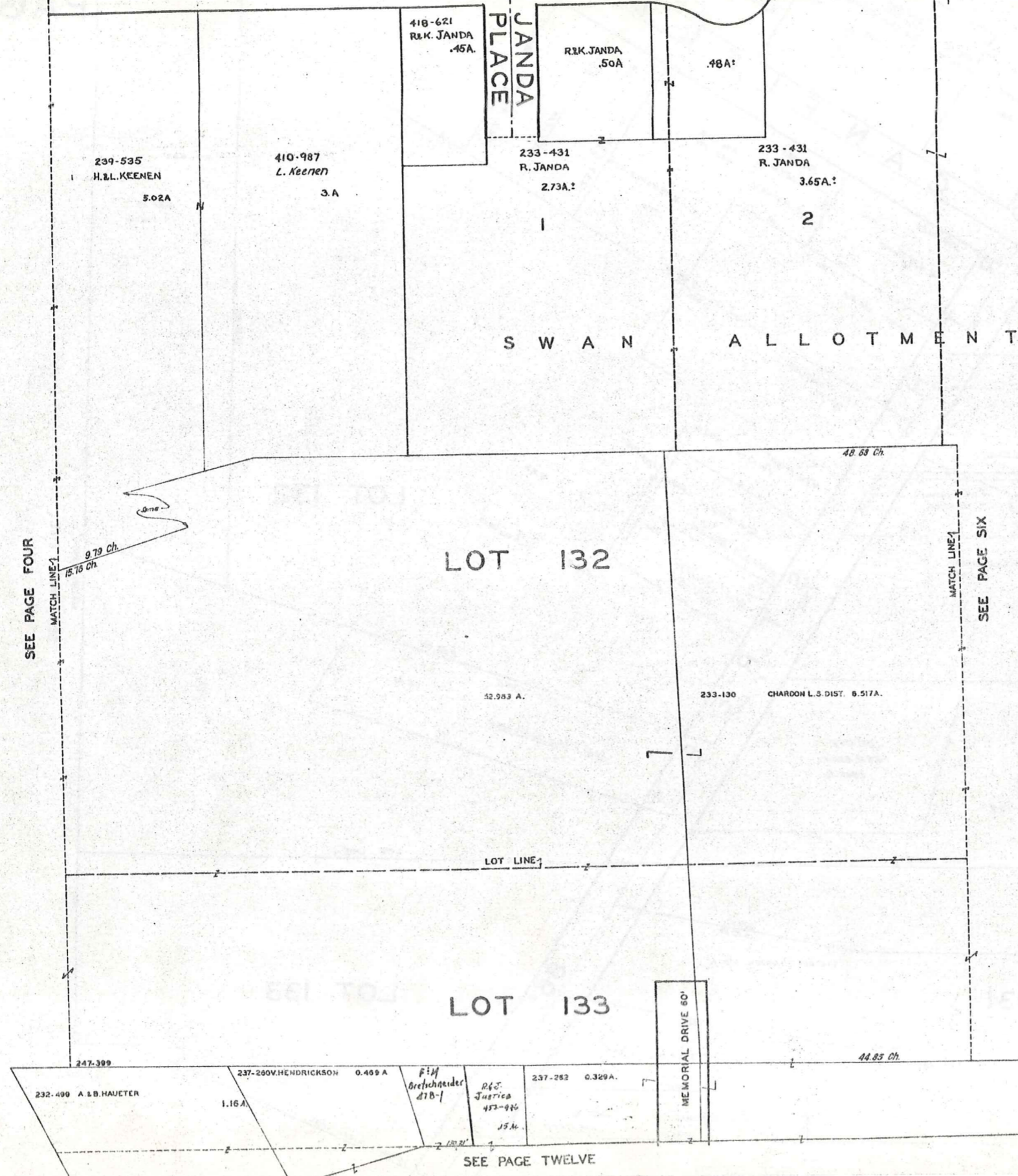
JAN. 1, 1973

SEE PAGE ELEVEN

CHARDON VILLAGE

CANFIELD DRIVE

PAGE 5



SCALE 1" = 66'

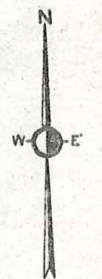
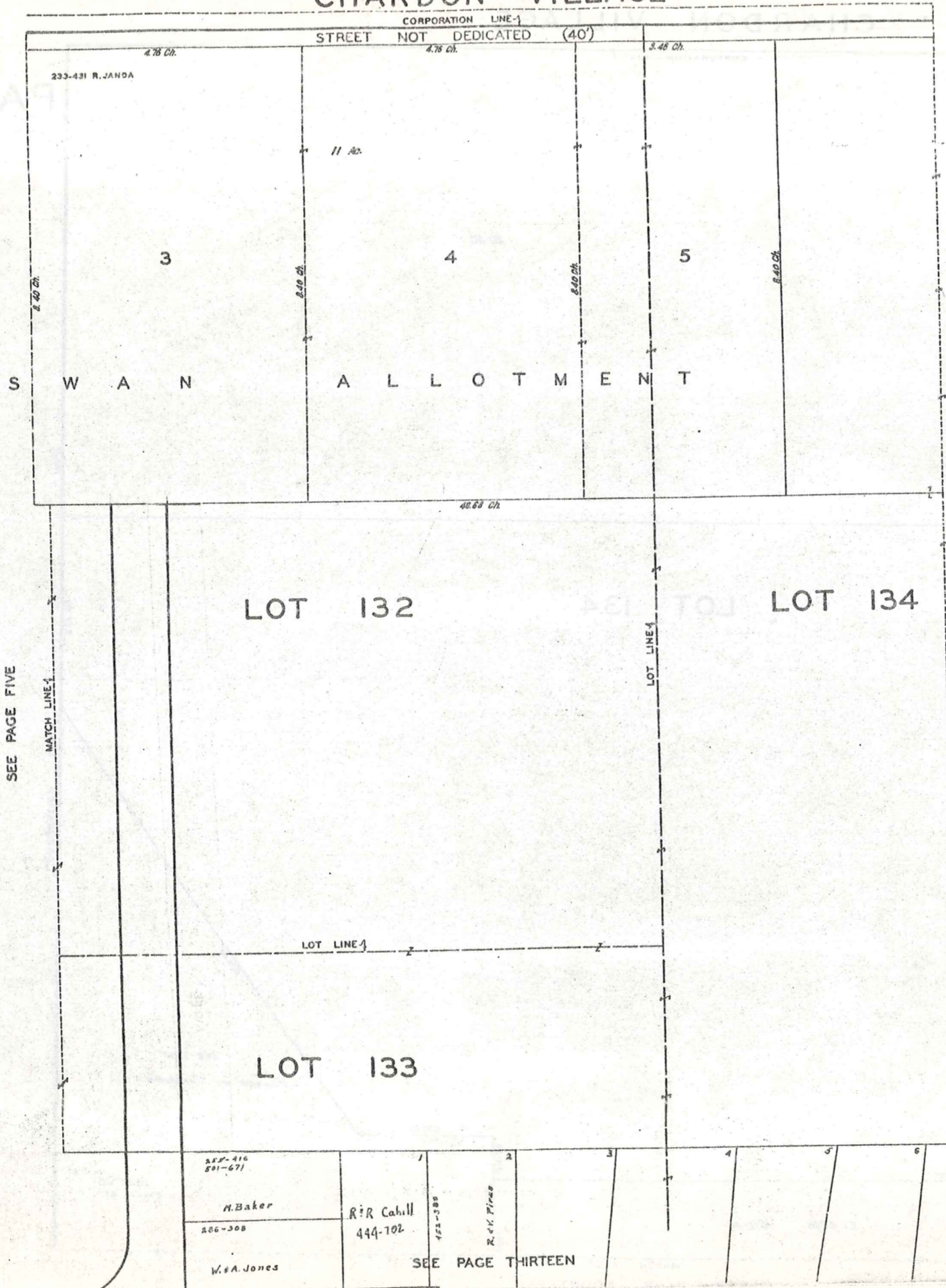
JAN .1 , 1973

SEE PAGE FOUR

SEE PAGE SIX

SEE PAGE TWELVE

# CHARDON VILLAGE



SCALE 1" = 66'

JAN 1, 1973

SEE PAGE FIVE

SEE PAGE SEVEN

# CHARDON VILLAGE

PAGE 7



SCALE 1"=66'

JAN. 1, 1973

SEE PAGE SIX

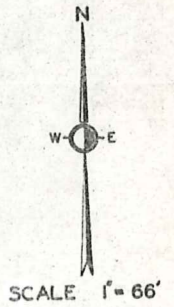
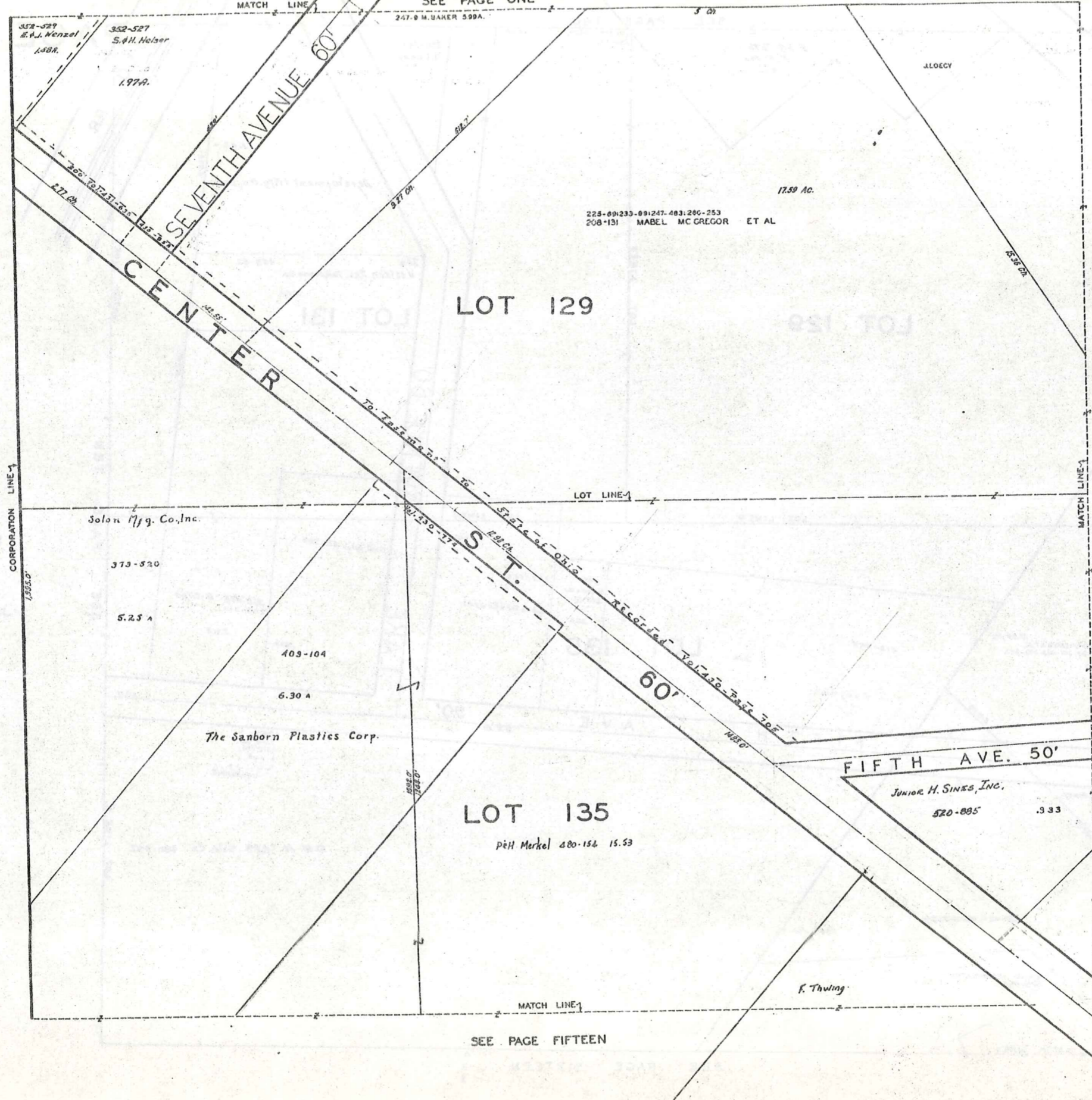
LOT 134

SEE PAGE FOURTEEN

CHARDON VILLAGE  
PG. 7

CHARDON VILLAGE

SEE PAGE ONE



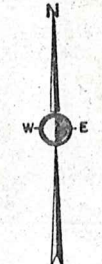
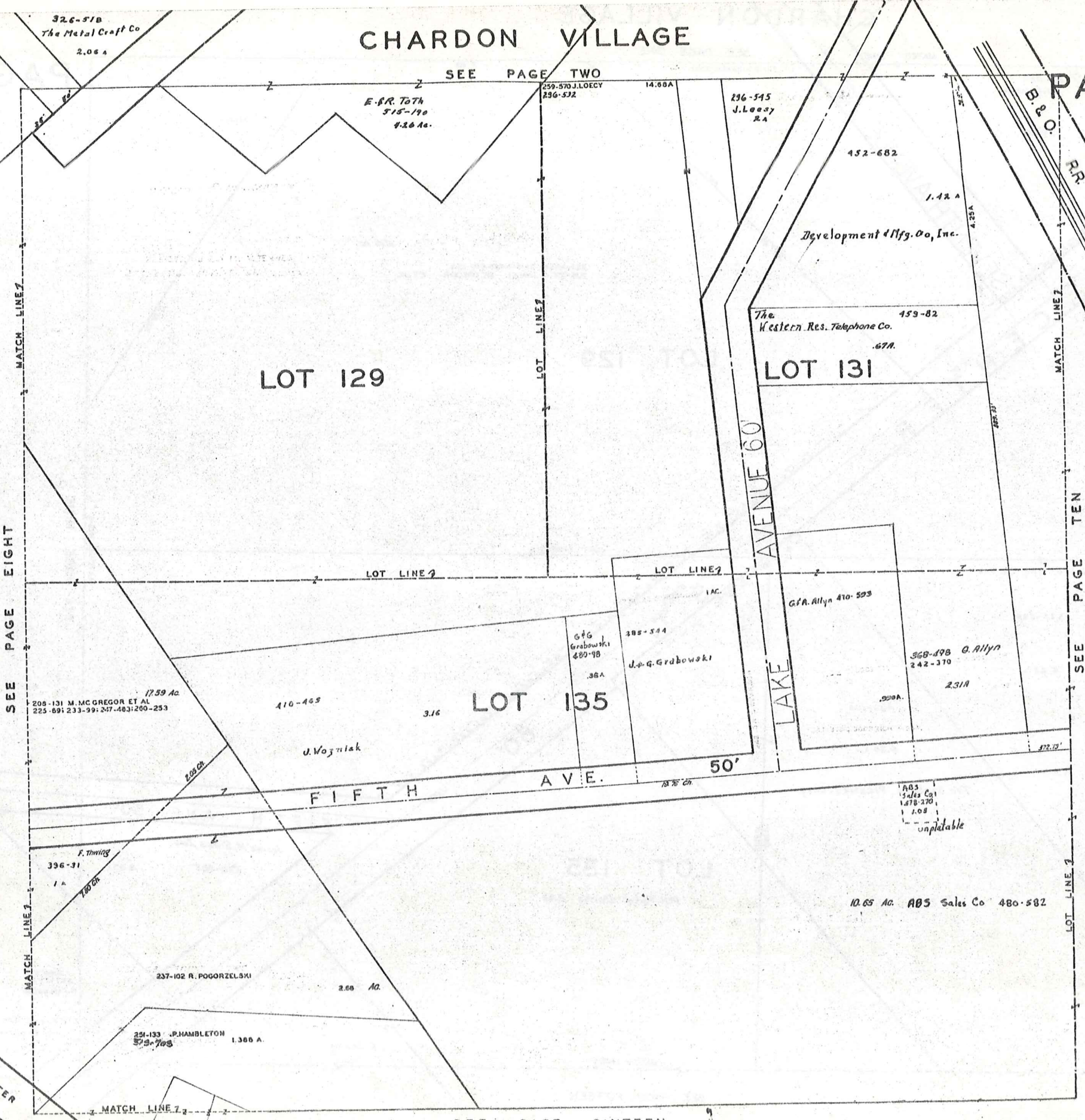
JAN. 1, 1972

SEE PAGE FIFTEEN

111  
CHARDON VILLAGE  
PG. 8

CHARDON VILLAGE

SEE PAGE TWO



SCALE 1"=66'

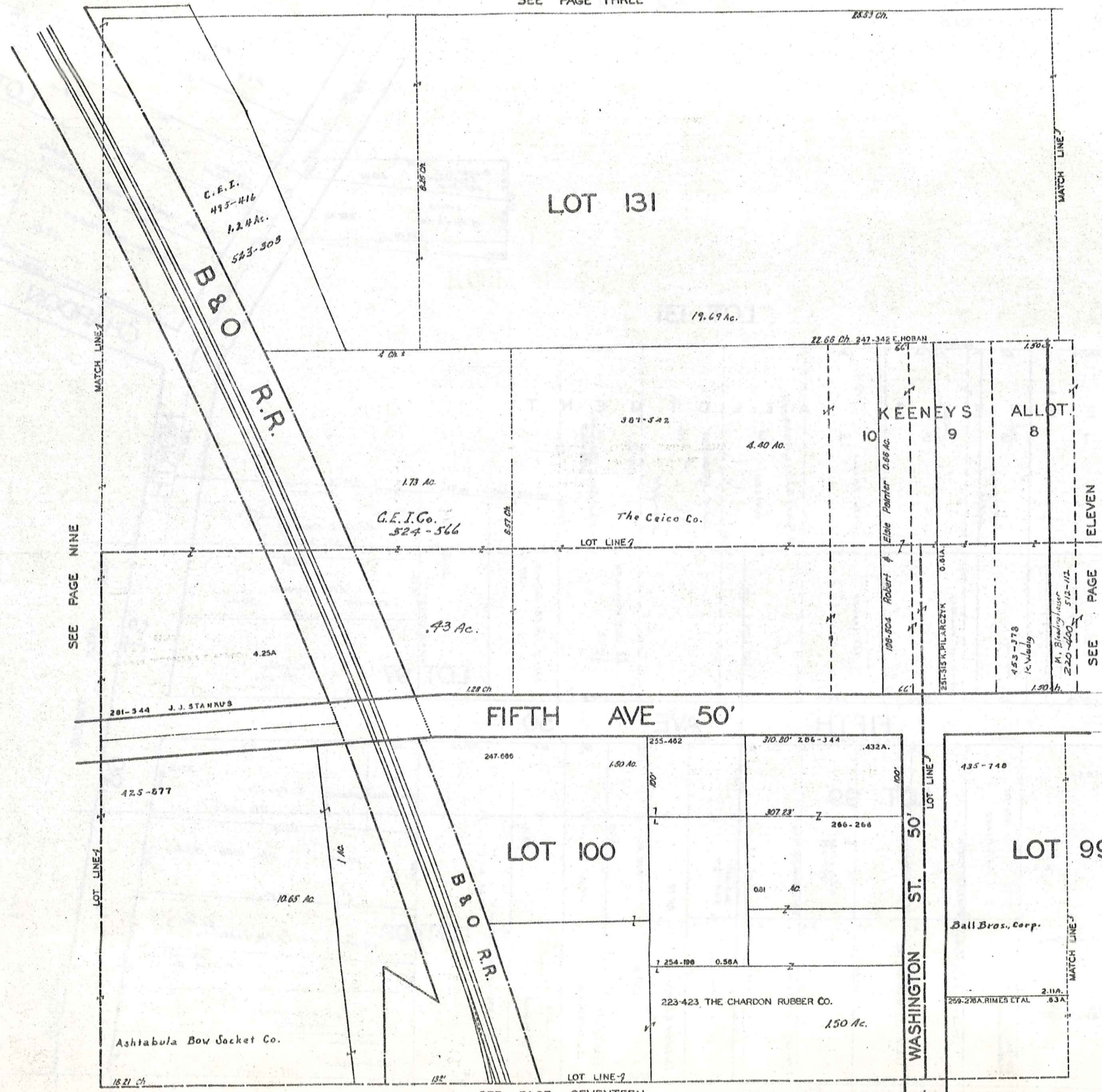
JAN. 1, 1973

SEE PAGE EIGHT

SEE PAGE TEN

SEE PAGE SIXTEEN

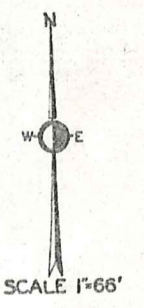
SEE PAGE THREE



SEE PAGE NINE

SEE PAGE ELEVEN

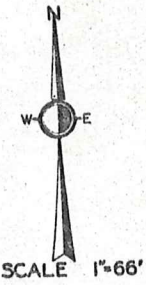
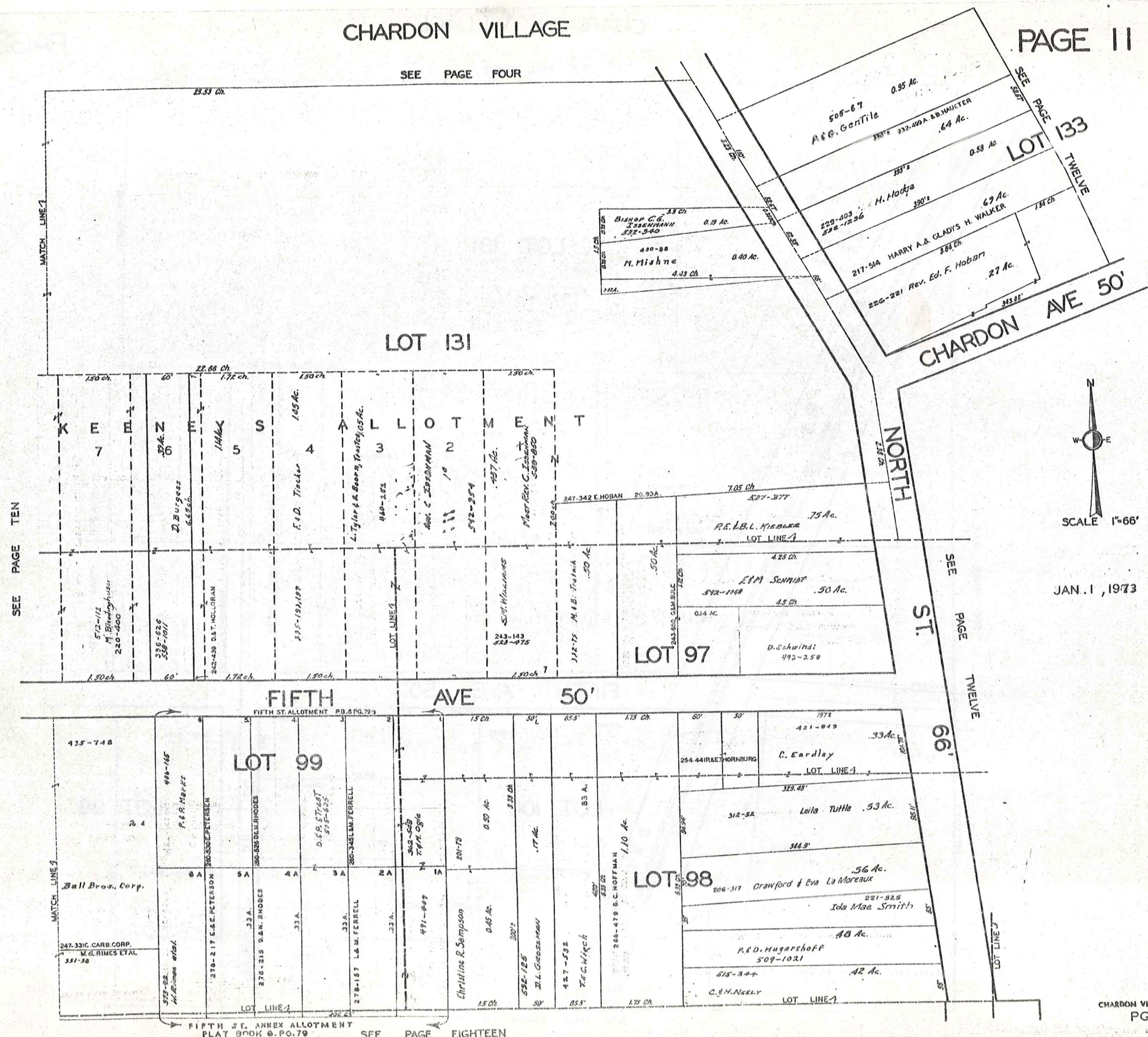
SEE PAGE SEVENTEEN



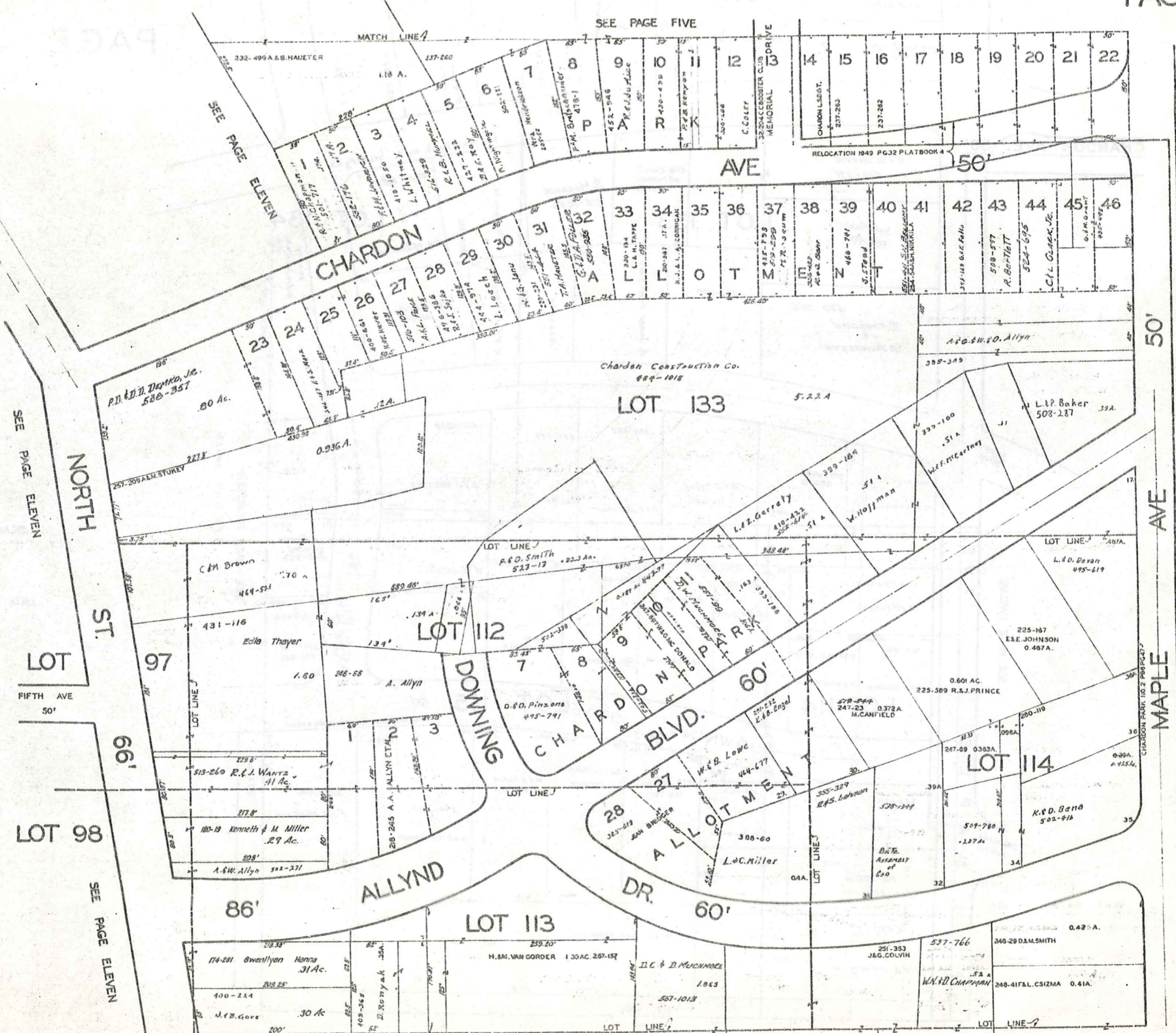
JAN .1, 1973

CHARDON VILLAGE

SEE PAGE FOUR



JAN. 1, 1973



SEE PAGE ELEVEN

LOT 97

LOT 98

NORTH ST.

66'

86'

SEE PAGE ELEVEN

SEE PAGE FIVE

CHARDON AVE

50'

Chardon Construction Co. 884-1018

LOT 133

DOWNING BLVD.

60'

ALLYND DR.

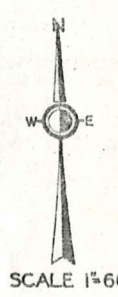
60'

50'

50'

MAPLE AVE

SEE PAGE THIRTEEN



SCALE 1"=66'

JAN. 1, 1973

115

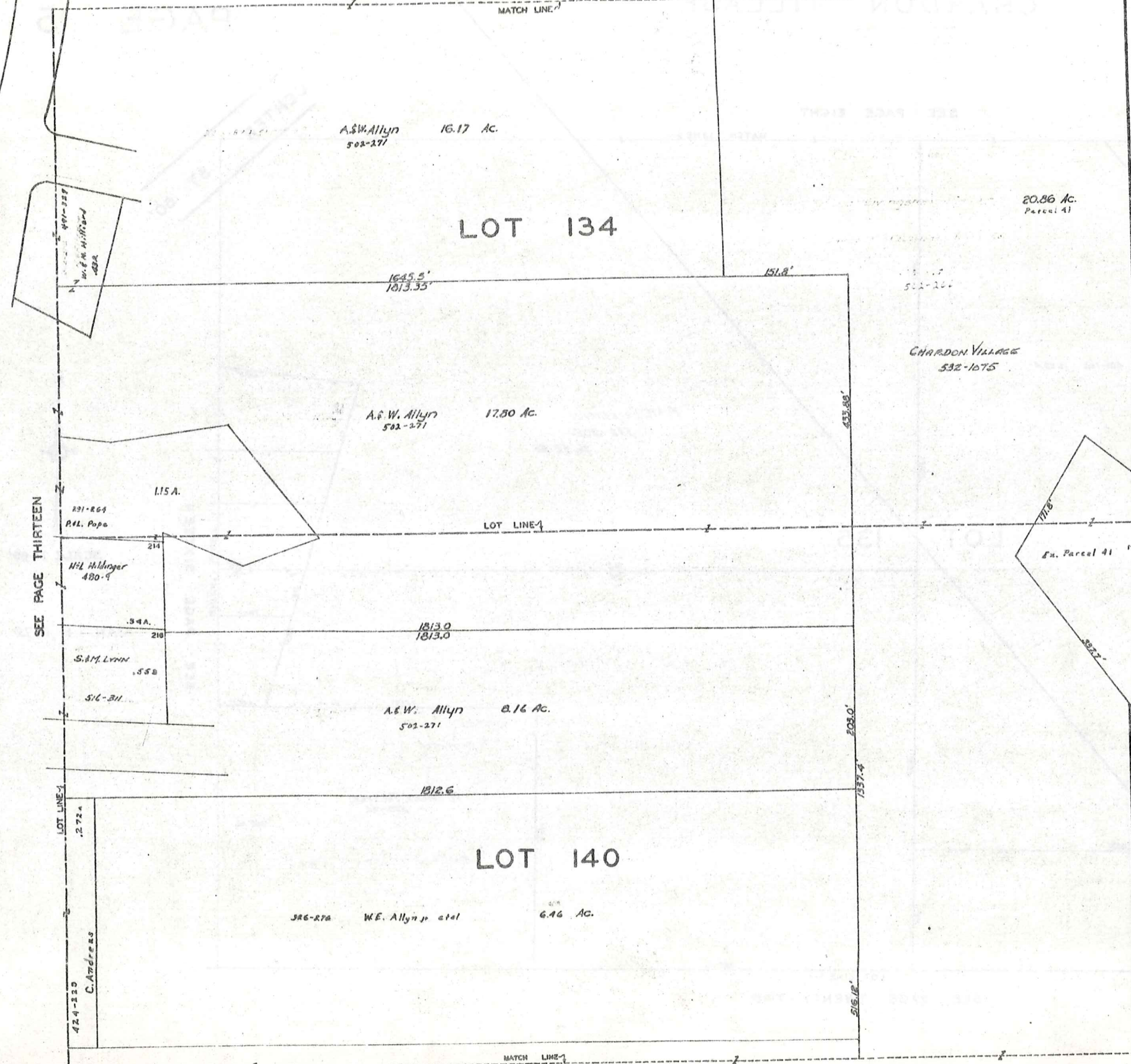
CHARDON VILLAGE PG. 12

SEE PAGE NINETEEN



# CHARDON VILLAGE

SEE PAGE SEVEN  
MATCH LINE



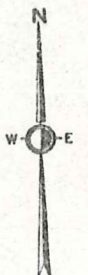
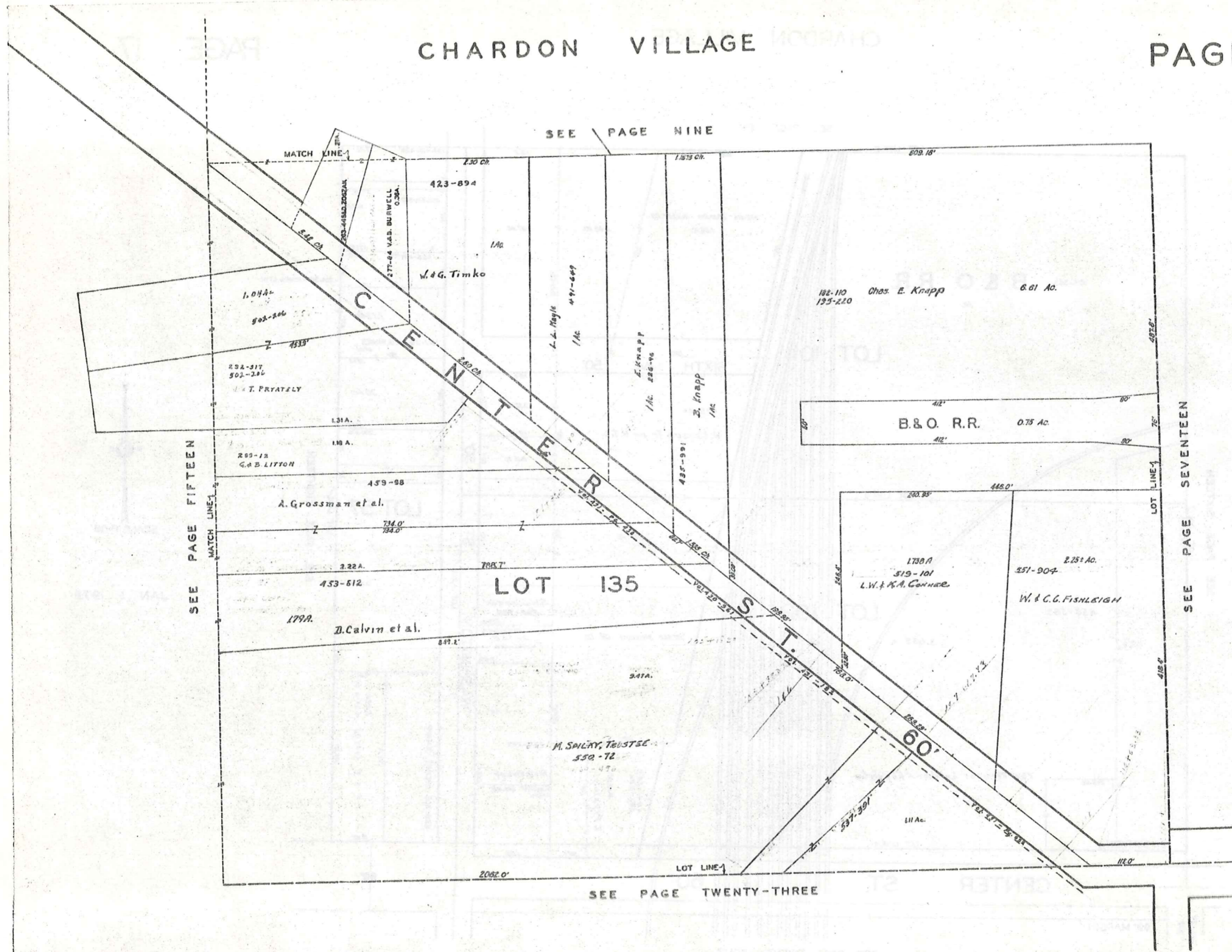


SEE PAGE NINE

SEE PAGE FIFTEEN

SEE PAGE SEVENTEEN

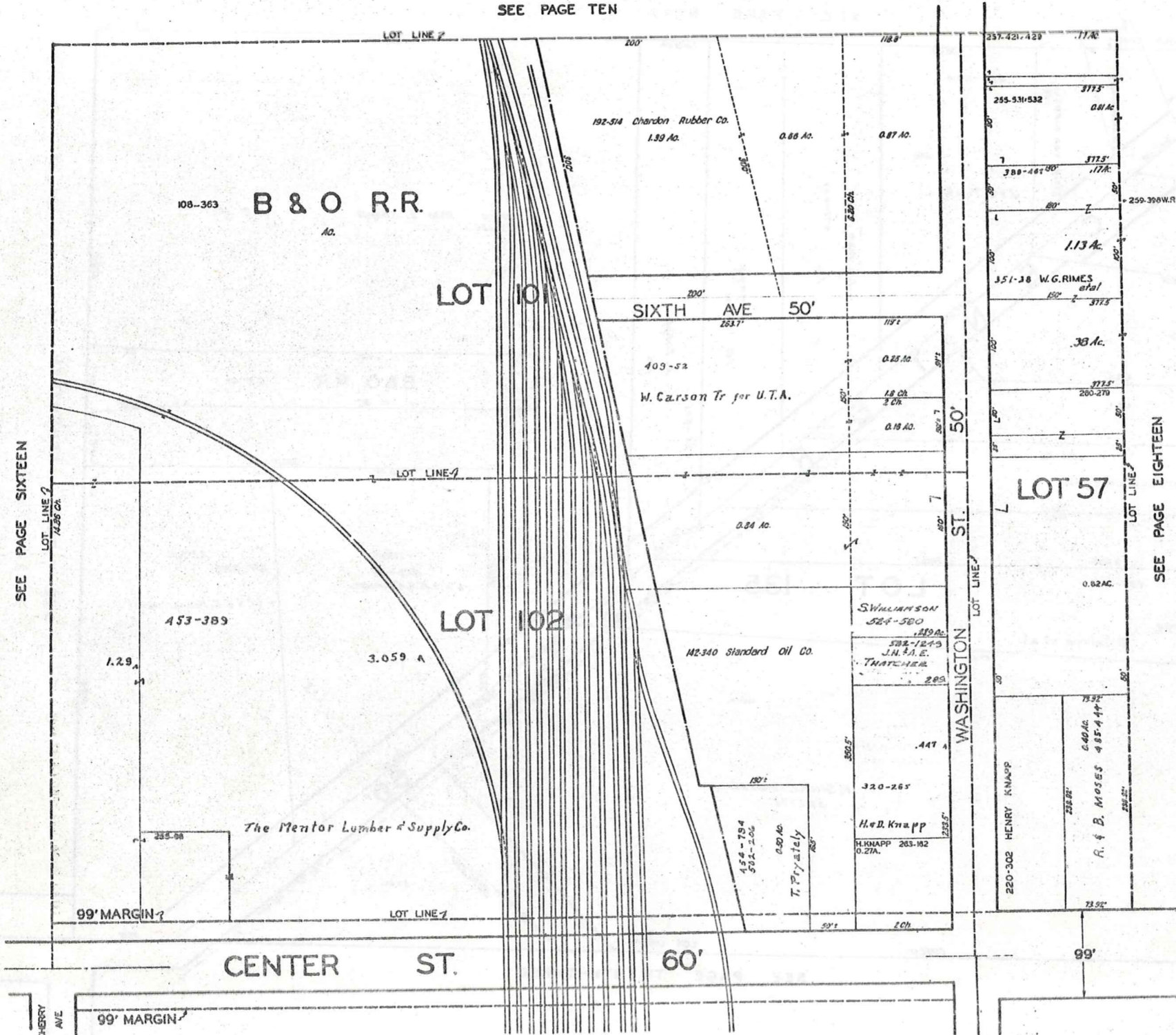
SEE PAGE TWENTY-THREE



SCALE 1"=66'

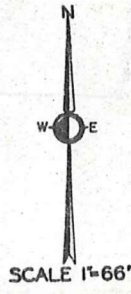
JAN 11, 1973

SEE PAGE TEN



SEE PAGE SIXTEEN

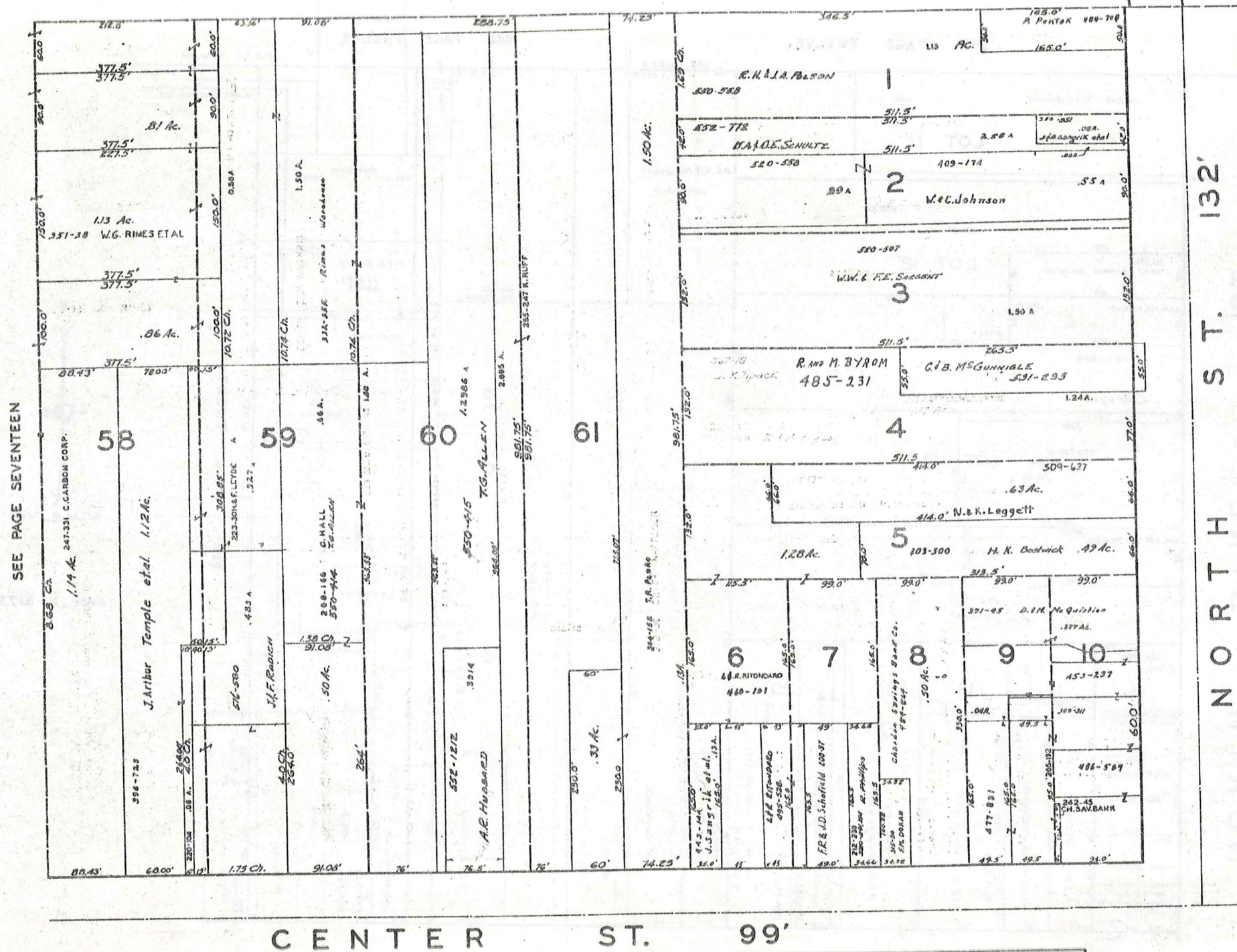
SEE PAGE EIGHTEEN



JAN. 1, 1973

SEE PAGE TWENTY-FOUR

SEE PAGE ELEVEN



SEE PAGE SEVENTEEN

SEE PAGE NINETEEN



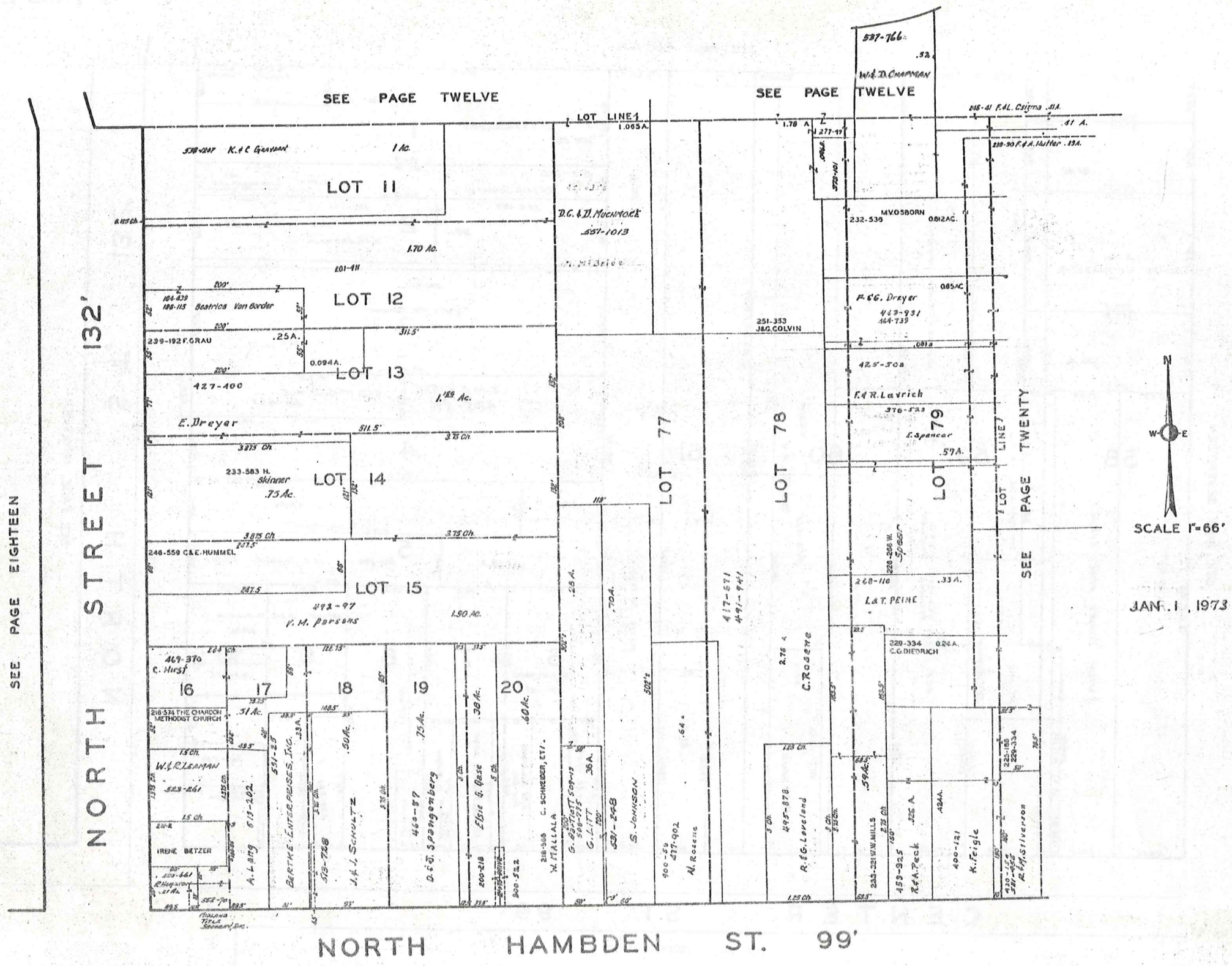
SCALE 1" = 66'

JAN. 1, 1973

CENTER ST. 99'

NORTH ST. 132'

SEE PAGE TWENTY-FIVE

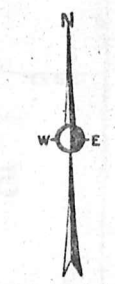


SEE PAGE EIGHTEEN

NORTH STREET 132'

NORTH HAMLDEN ST. 99'

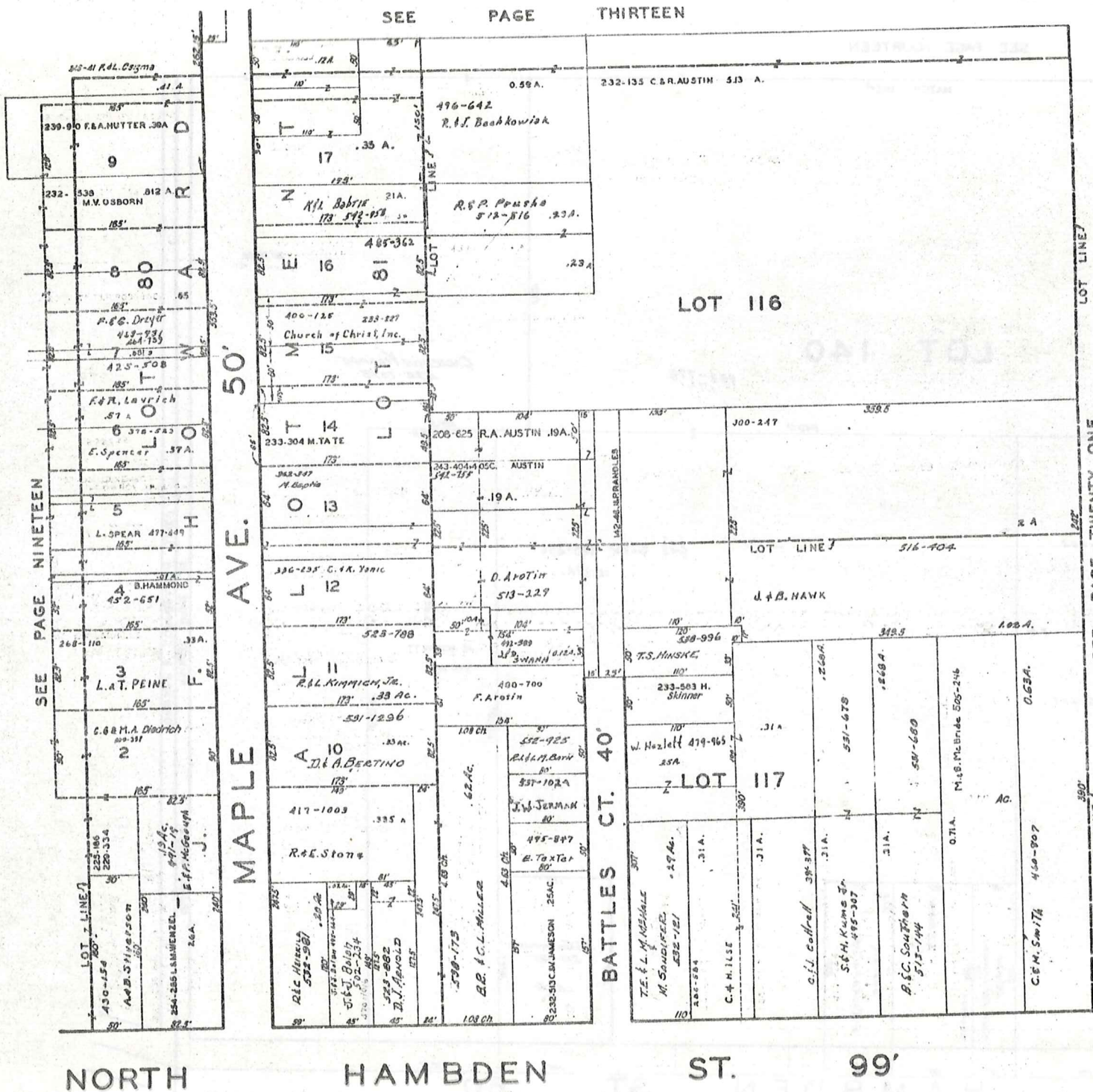
SEE PAGE TWENTY SIX



SCALE 1"=66'

JAN. 1, 1973

CHARDON VILLAGE

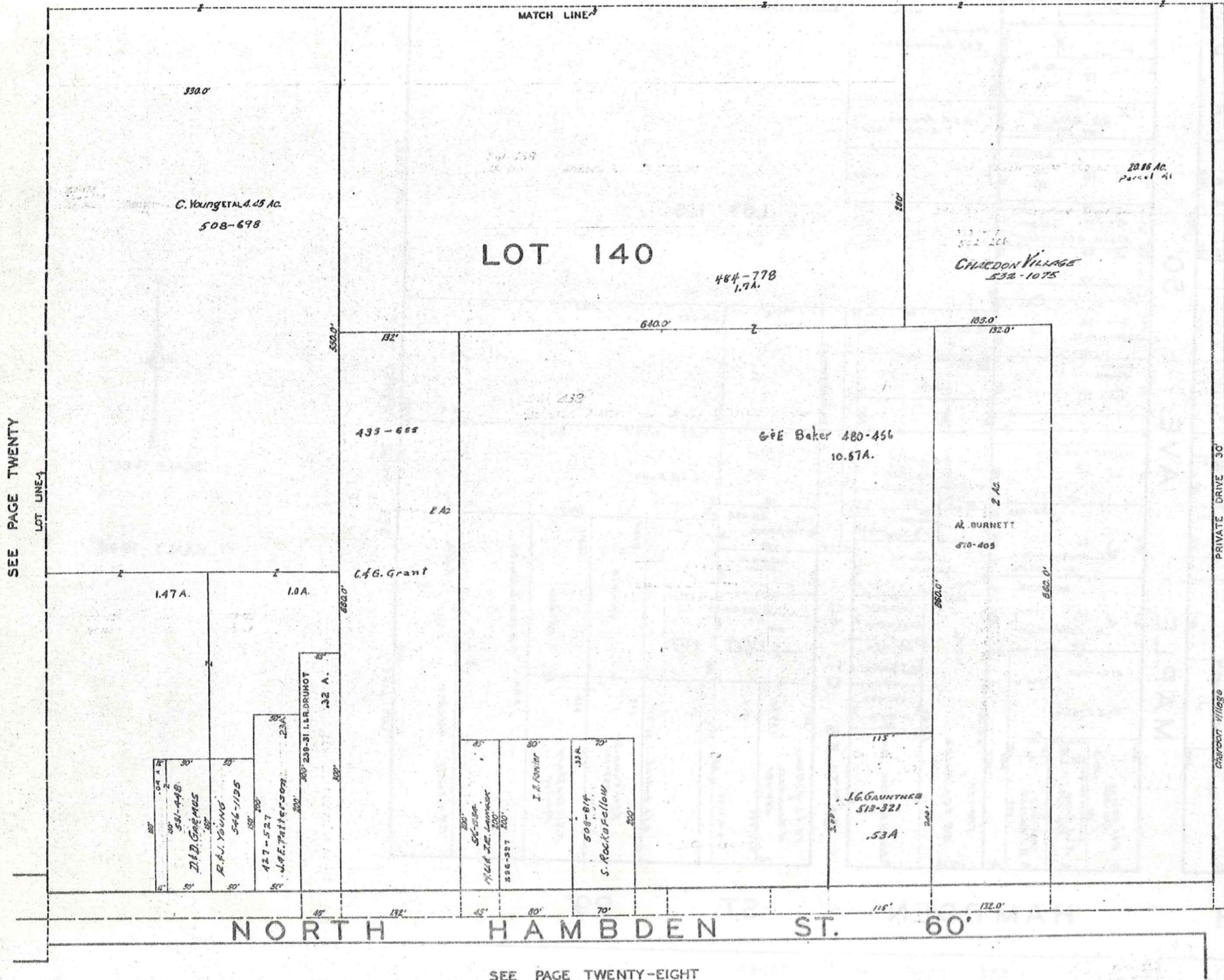


SCALE 1" = 66'

JAN. 1, 1973

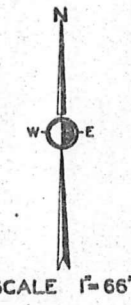
CHARDON VILLAGE

SEE PAGE FOURTEEN



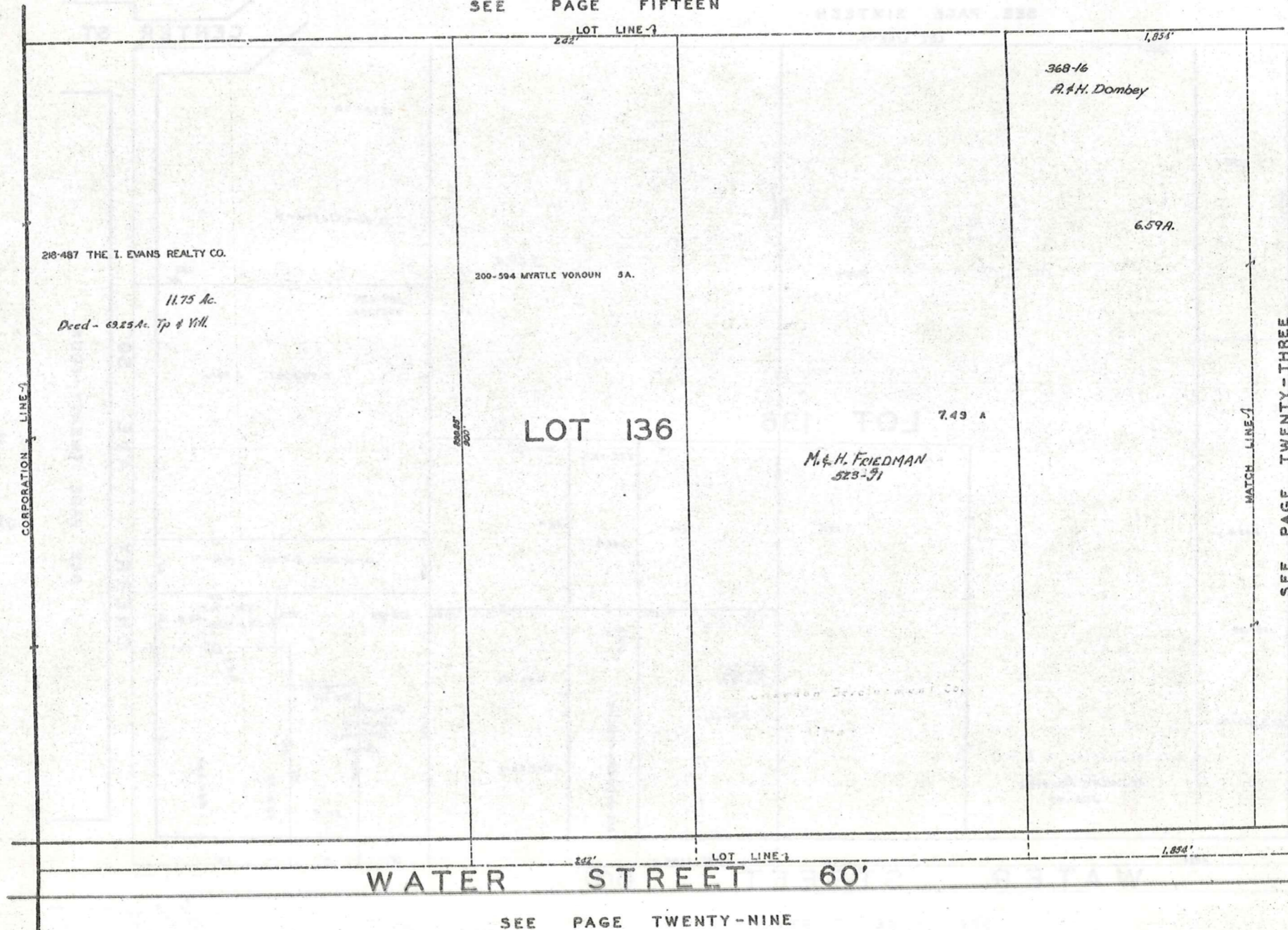
SEE PAGE TWENTY

LOT LINE-1



JAN. 1, 1973

SEE PAGE FIFTEEN



SCALE 1"=66'

JAN . 1 , 1979

SEE PAGE TWENTY-THREE

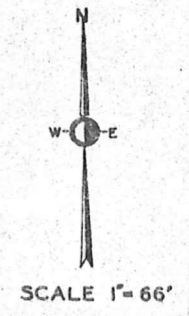
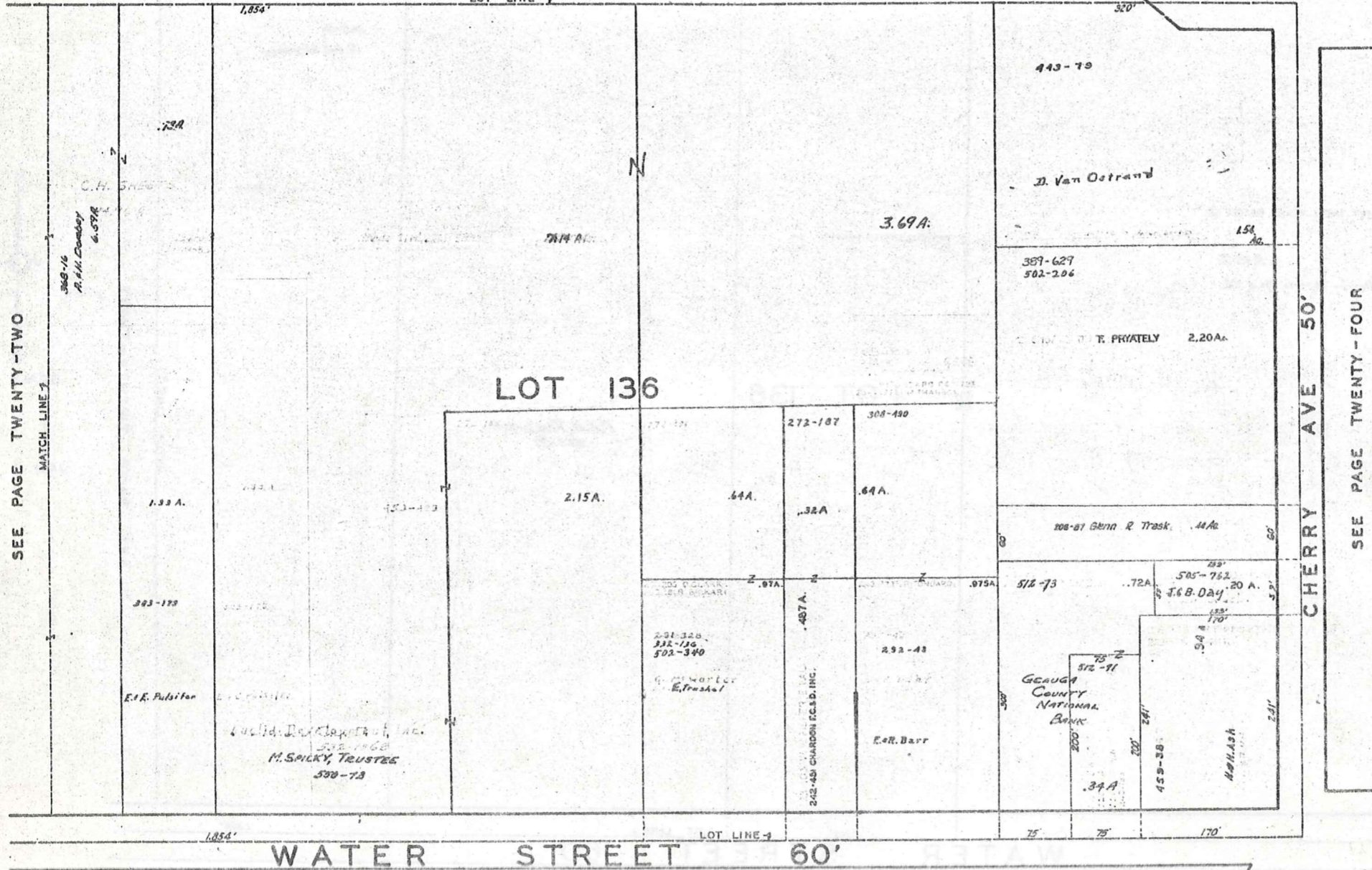
WATER STREET 60'

SEE PAGE TWENTY-NINE

SEE PAGE SIXTEEN

LOT LINE-1

CENTER ST.



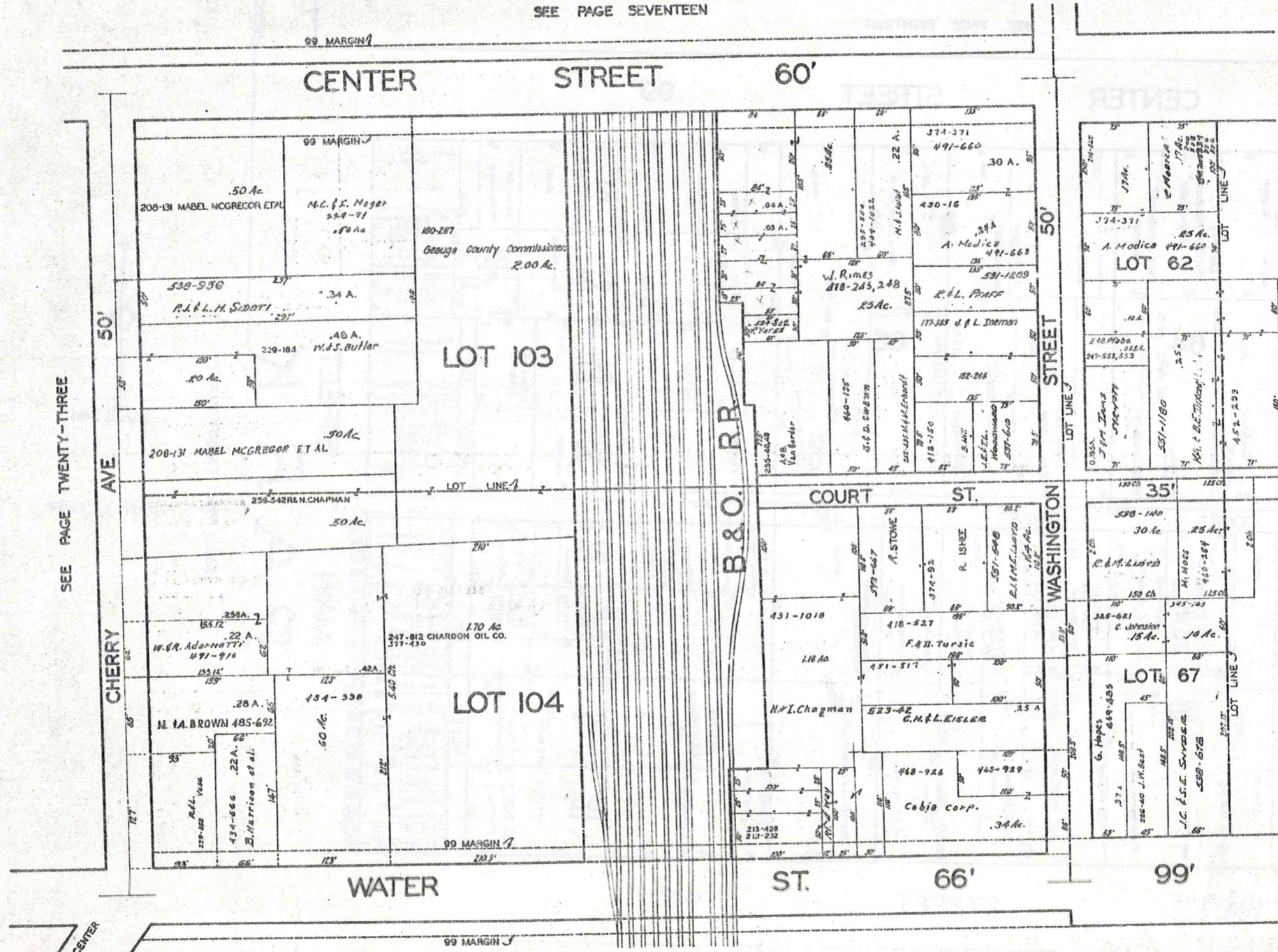
JAN. 1, 1973

SEE PAGE TWENTY-TWO

SEE PAGE TWENTY-FOUR

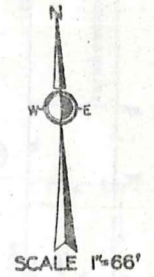
SEE PAGE THIRTY

SEE PAGE SEVENTEEN



SEE PAGE TWENTY-THREE

SEE PAGE TWENTY-FIVE

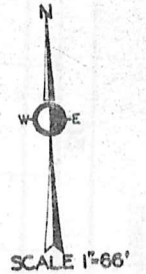
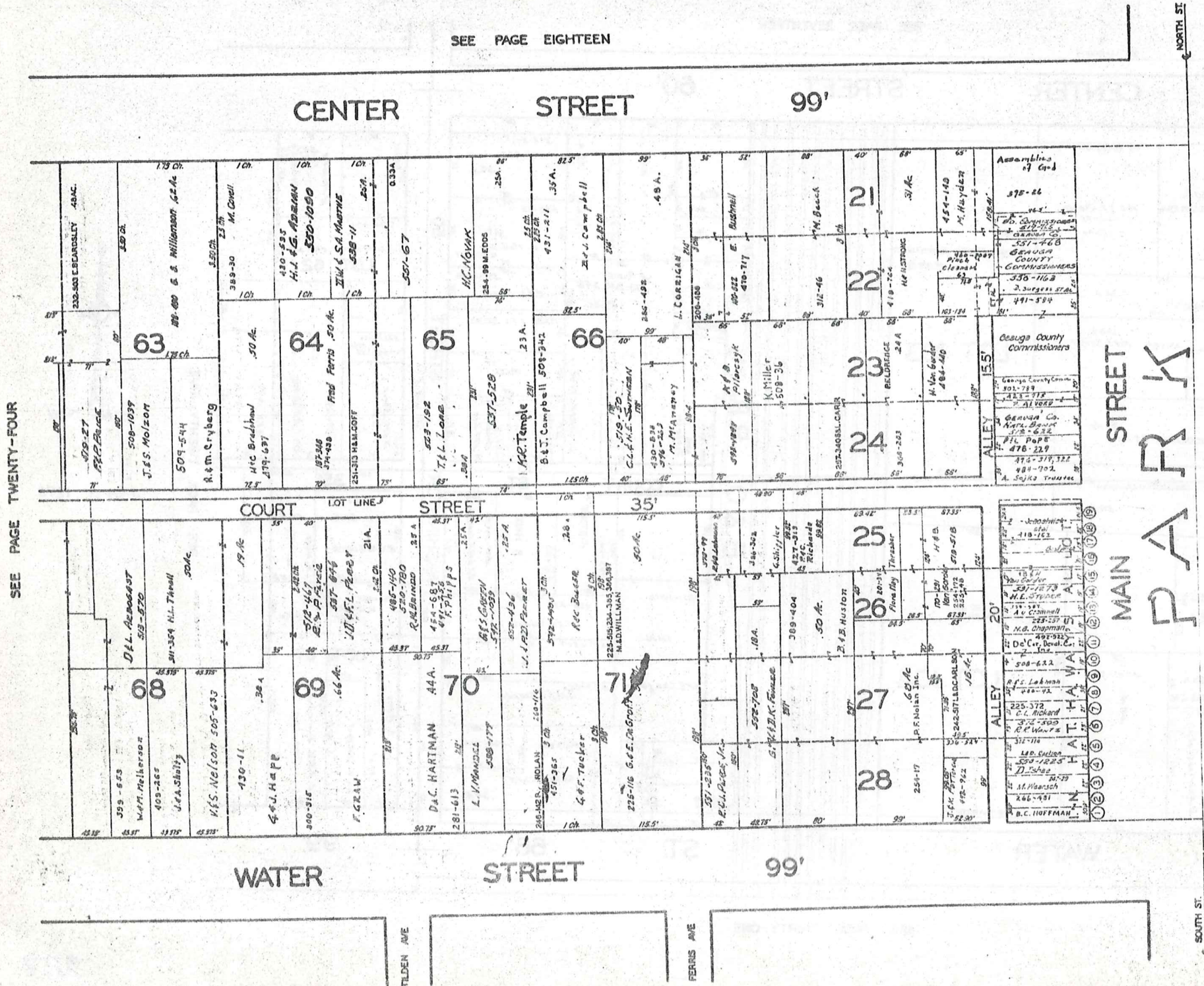


JAN 1, 1973

SEE PAGE THIRTY-ONE

HANSON-CENTER ROAD

SEE PAGE EIGHTEEN

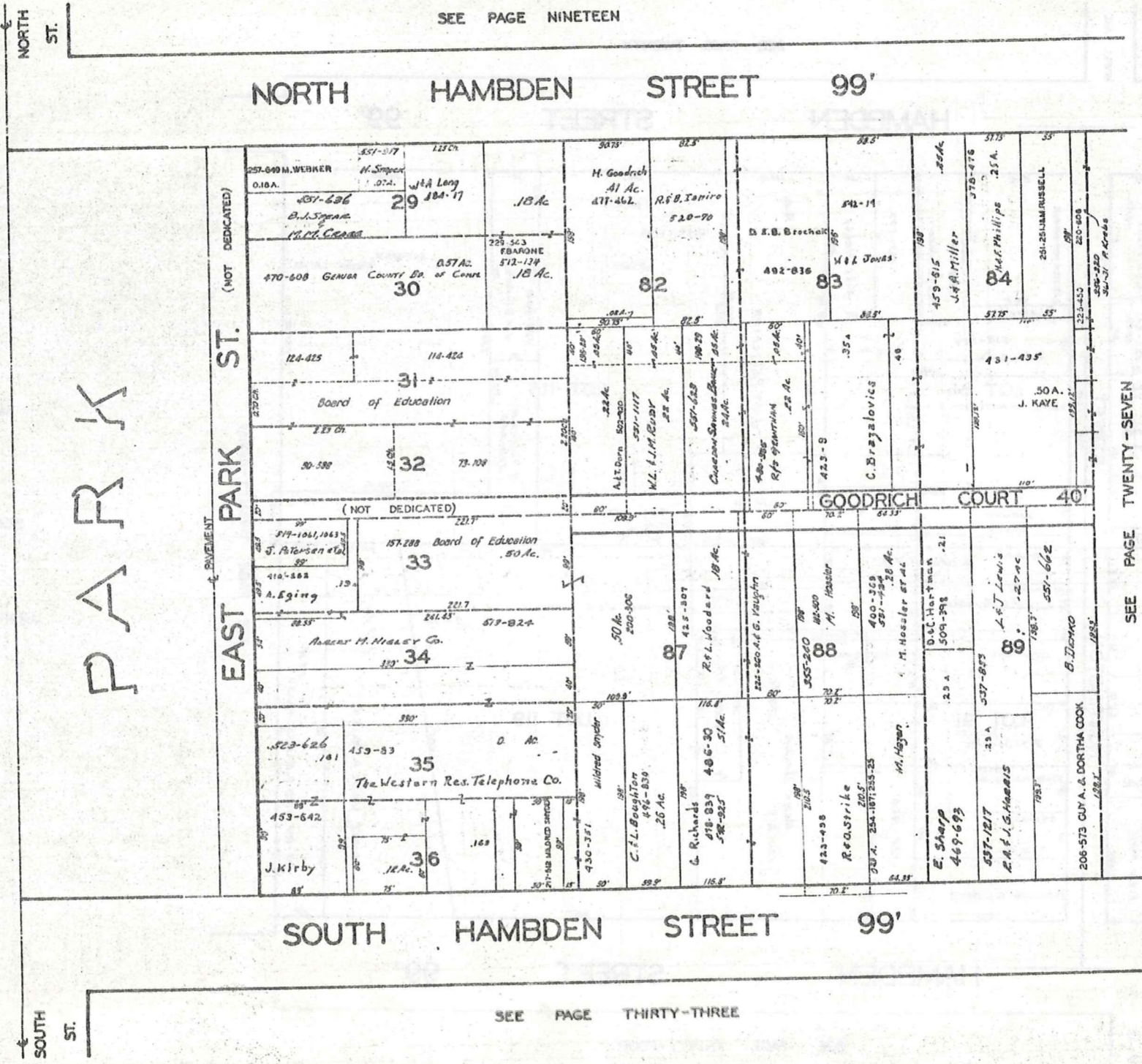


JAN. 1, 1973

SEE PAGE TWENTY-SIX

SEE PAGE TWENTY-FOUR

SEE PAGE THIRTY-TWO



SEE PAGE TWENTY-FIVE

PARK

EAST PARK ST. (NOT DEDICATED)

SEE PAGE NINETEEN

NORTH HAMBDEN STREET 99'

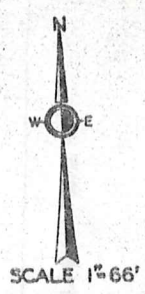
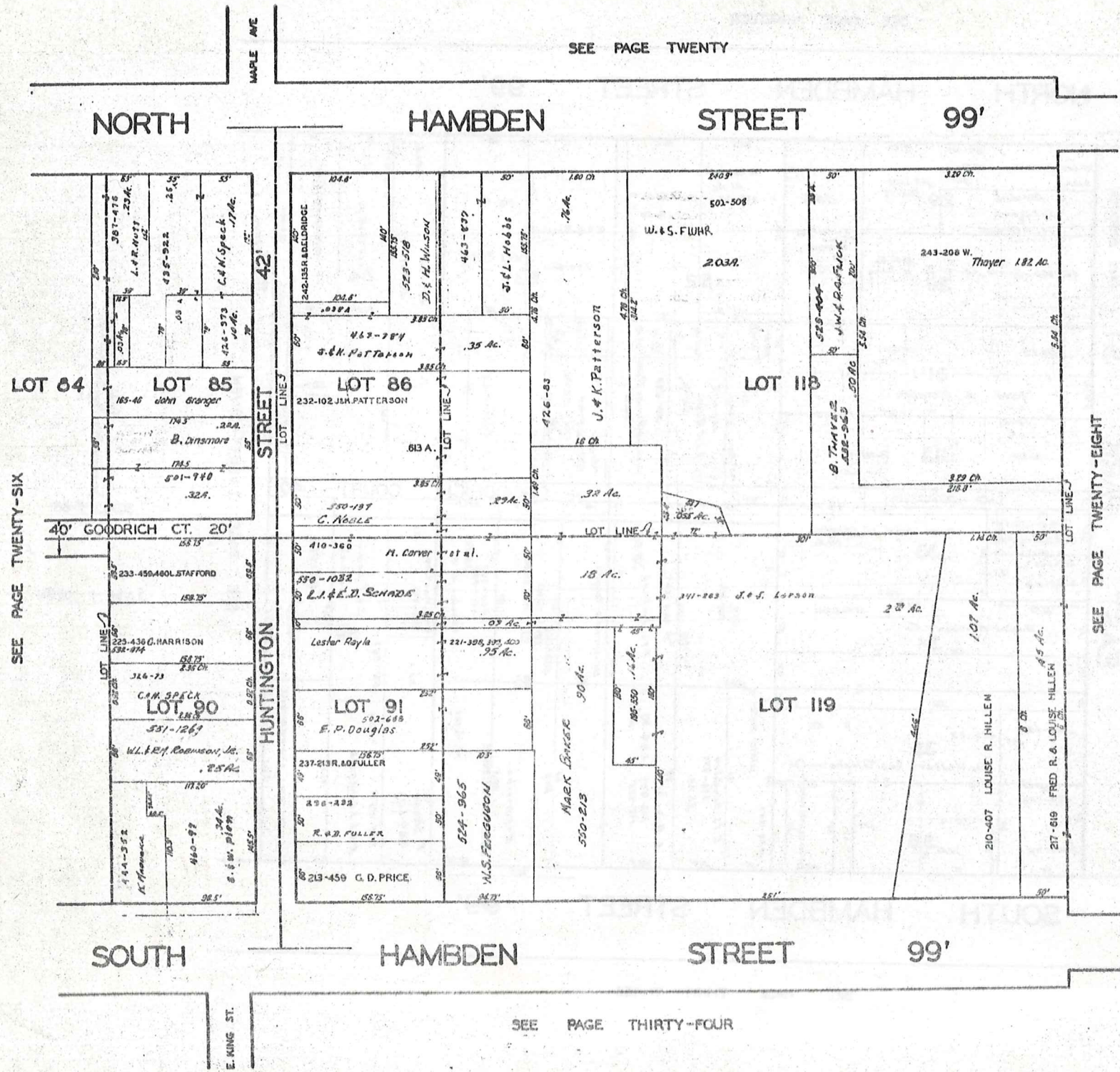
SOUTH HAMBDEN STREET 99'

SEE PAGE THIRTY-THREE

SEE PAGE TWENTY-SEVEN

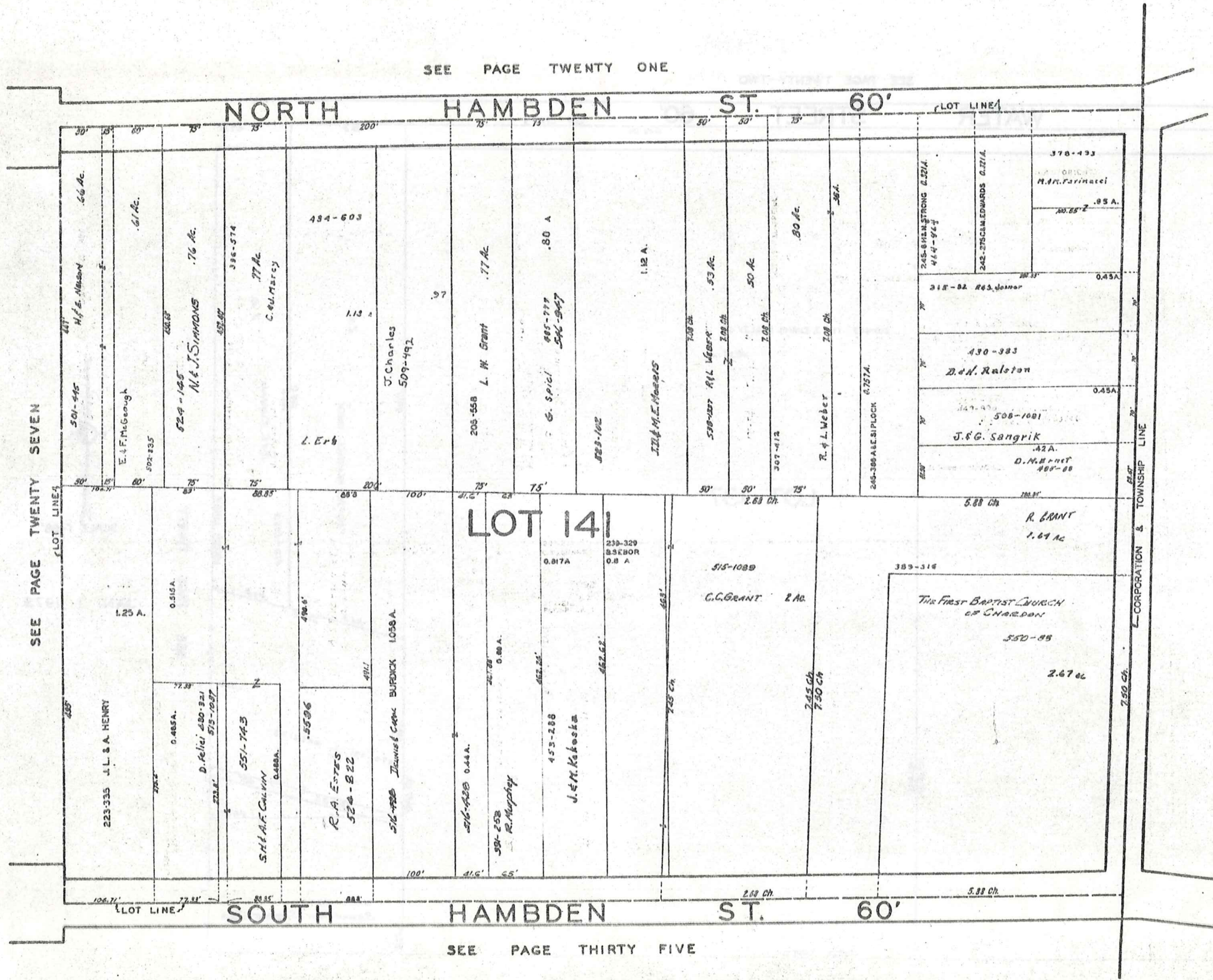


JAN. 1, 1971



JAN . 1 , 1973

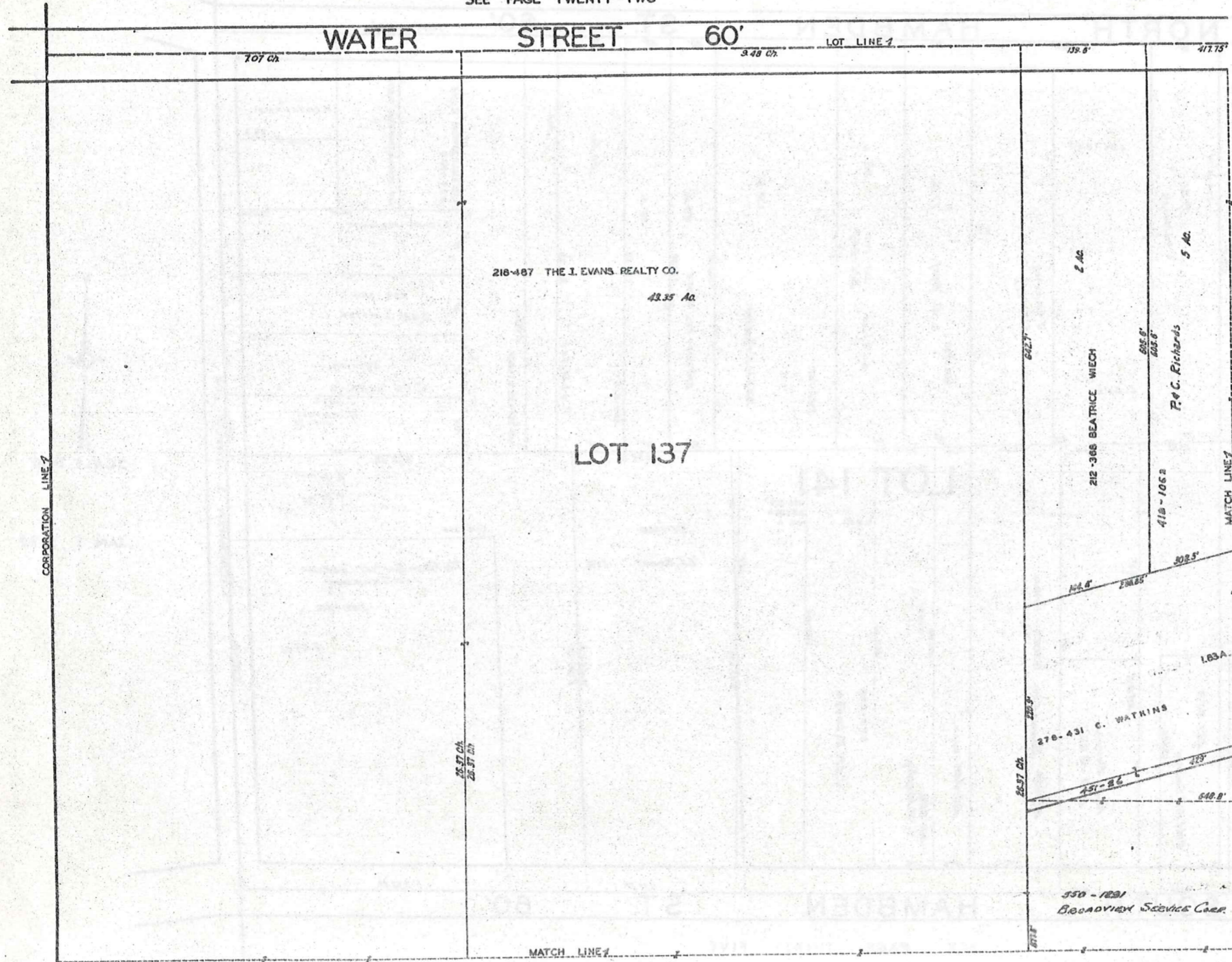
SEE PAGE TWENTY ONE



SCALE 1"=66'

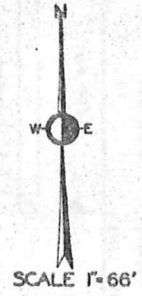
JAN. 1, 1972

SEE PAGE TWENTY-TWO



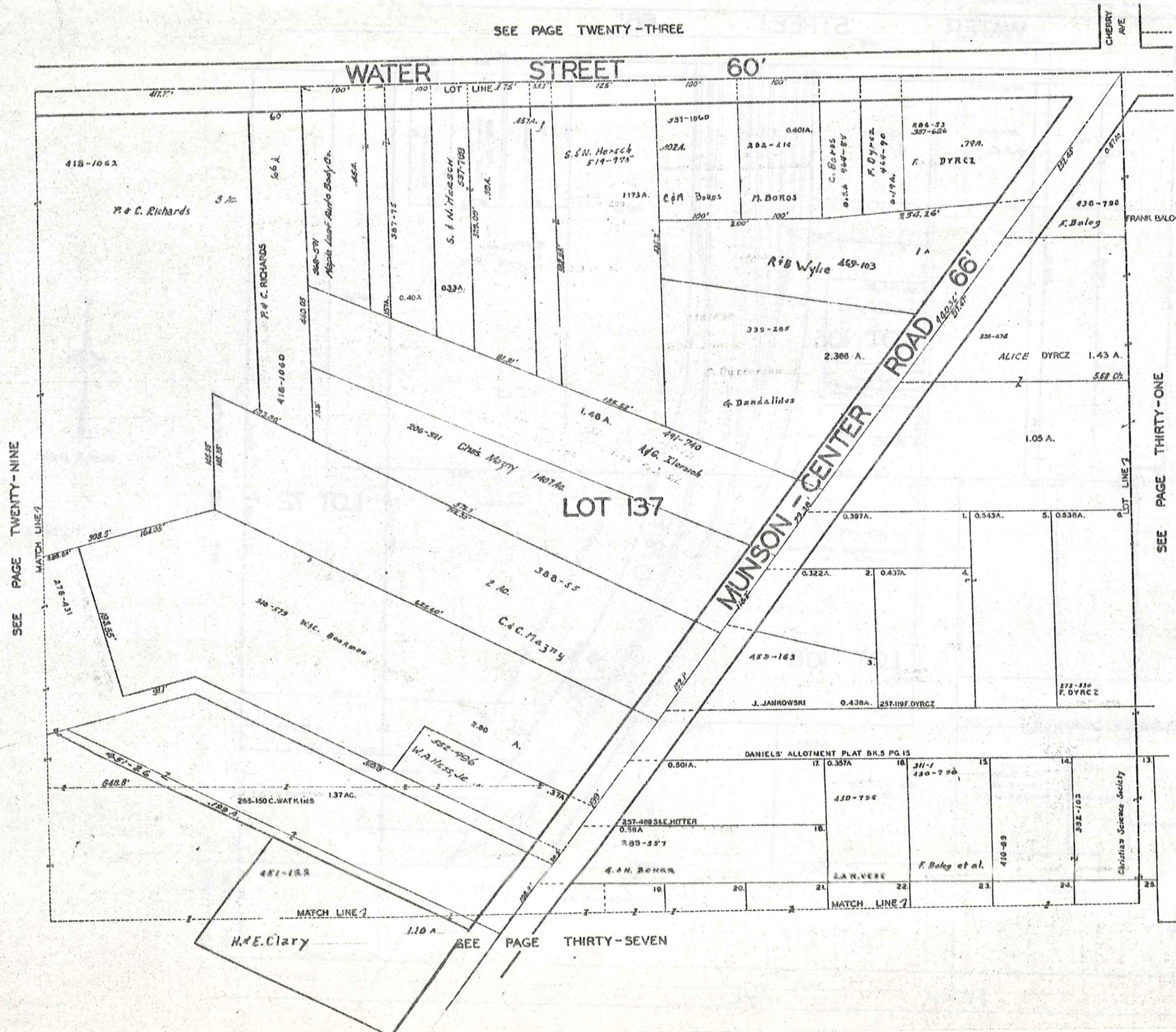
SEE PAGE THIRTY - SIX

SEE PAGE THIRTY



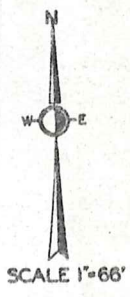
JAN. .1 ,1973

SEE PAGE TWENTY-THREE



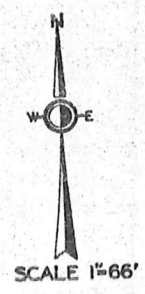
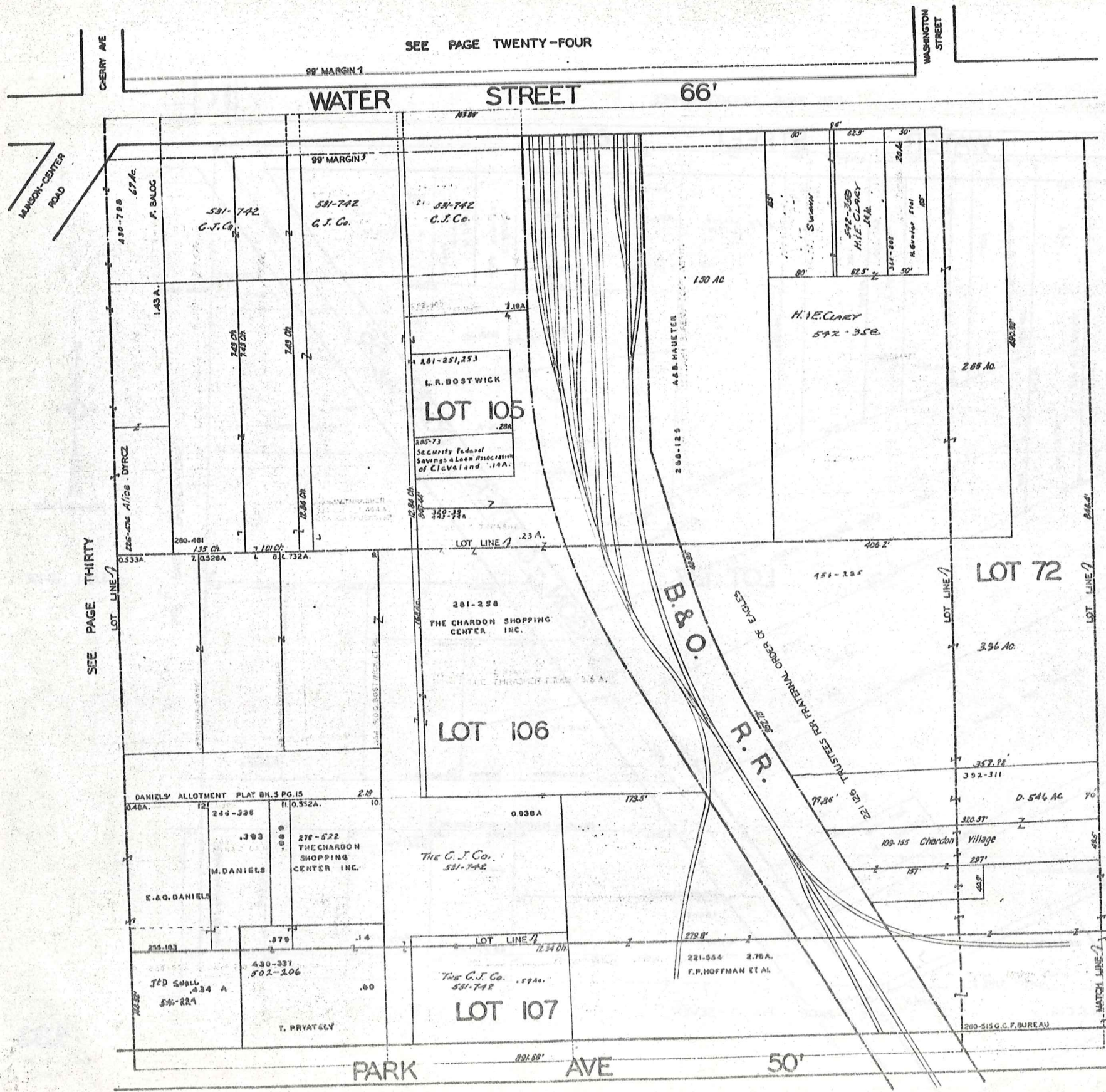
SEE PAGE TWENTY-NINE

SEE PAGE THIRTY-ONE



JAN. 1, 1973

SEE PAGE THIRTY-SEVEN



JAN .1 , 1973

SEE PAGE THIRTY

SEE PAGE THIRTY-TWO

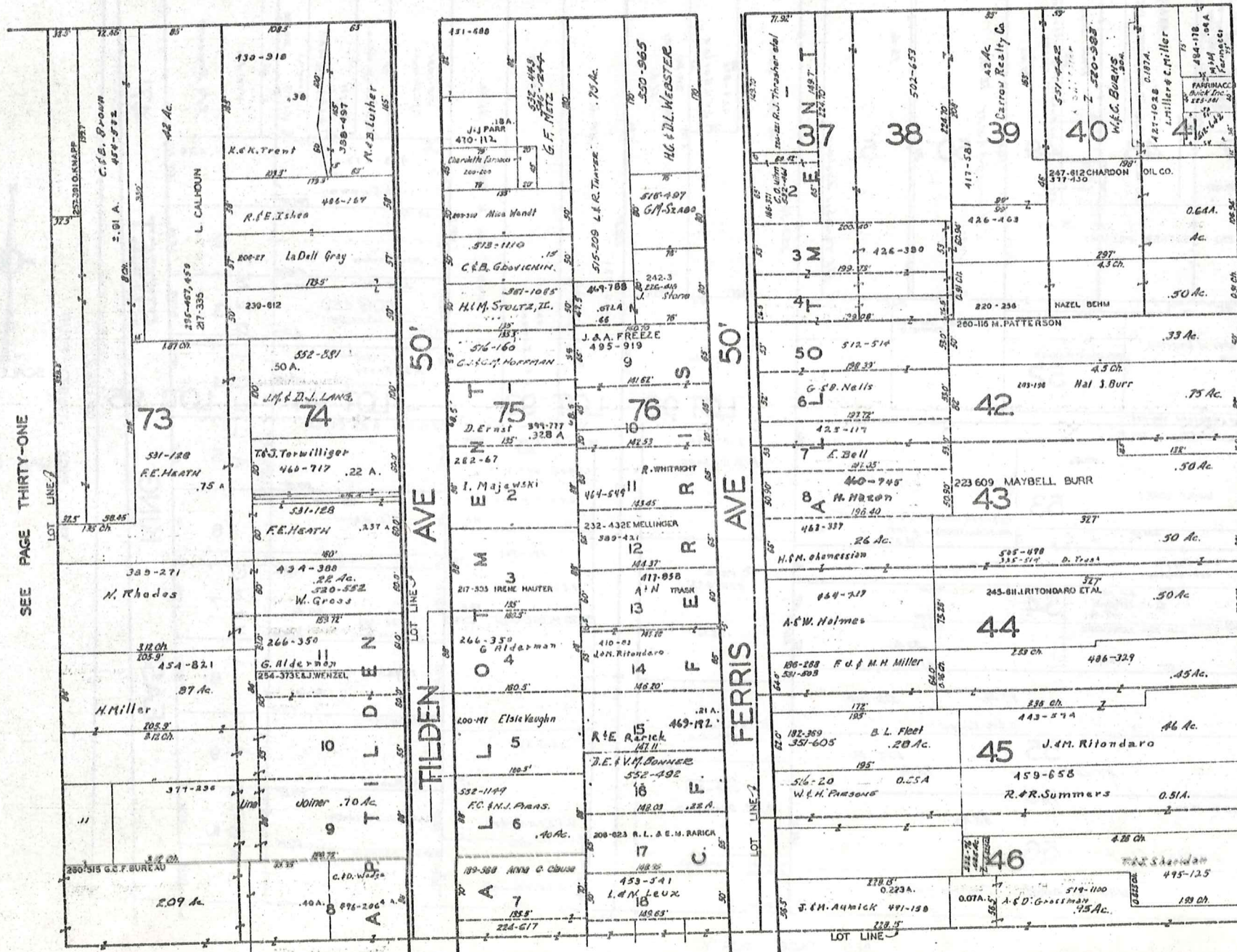
SEE PAGE THIRTY-NINE

SEE PAGE TWENTY-FIVE

WATER STREET

STREET

99'



SEE PAGE THIRTY-ONE

SEE PAGE THIRTY-NINE



SCALE 1"=66'

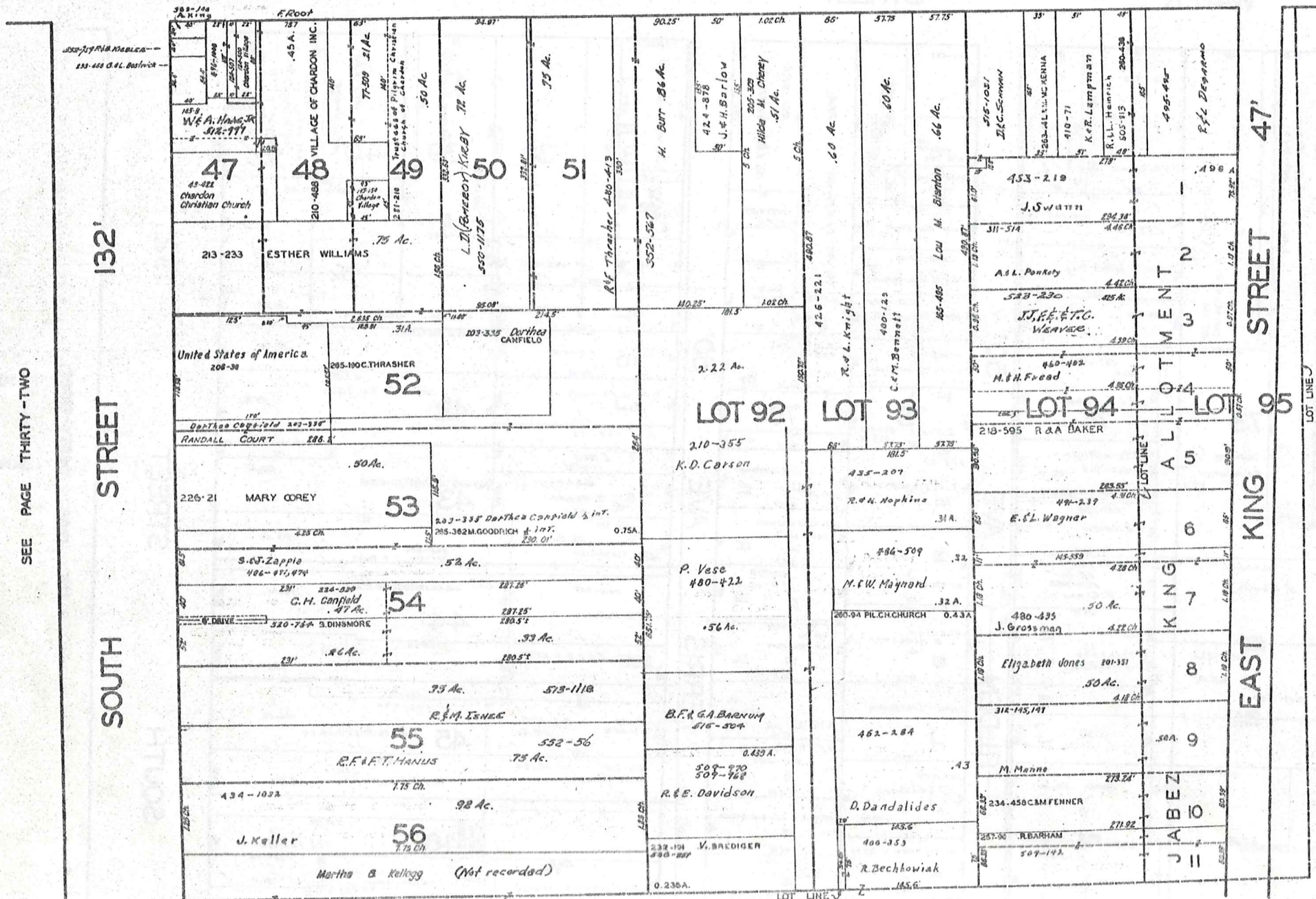
JAN 1, 1973

SEE PAGE THIRTY-THREE

SEE PAGE TWENTY-SIX

HUNTINGTON STREET

SOUTH HAMBDEN STREET 99'

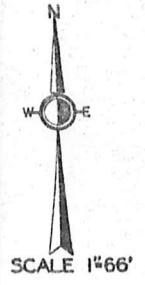


SEE PAGE THIRTY-TWO

SOUTH STREET 132'

EAST KING STREET 47'

SEE PAGE FORTY



SEE PAGE THIRTY-FOUR

JAN. 1, 1973



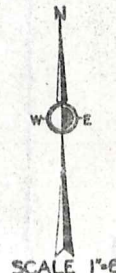
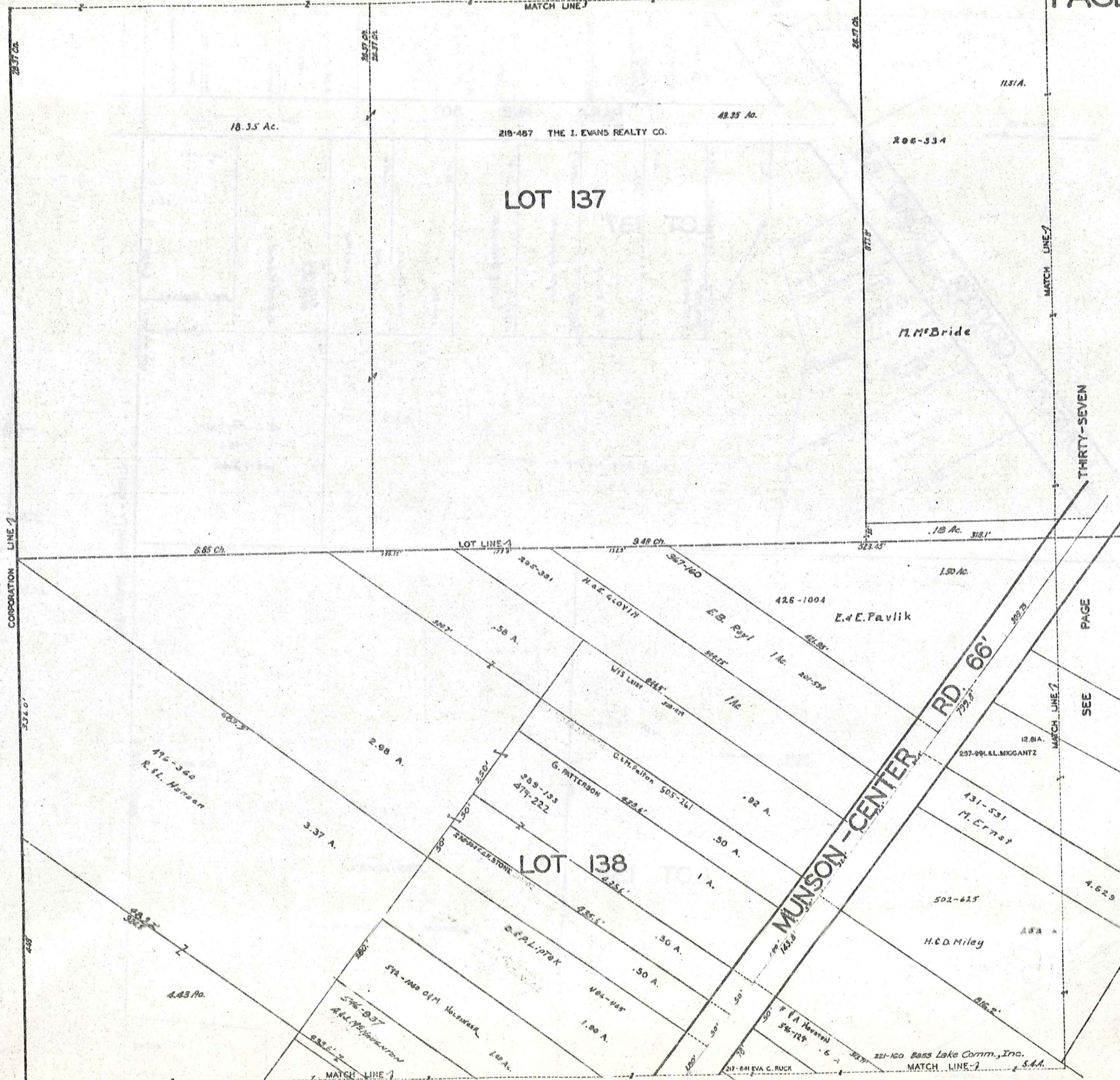


CHARDON VILLAGE

SEE PAGE TWENTY-NINE

SEE PAGE TWENTY-NINE

PAGE 36



SCALE 1"=66'

JAN. 1, 1973

THIRTY-SEVEN

PAGE

SEE

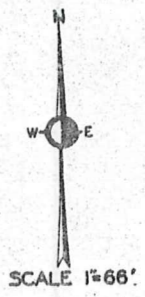
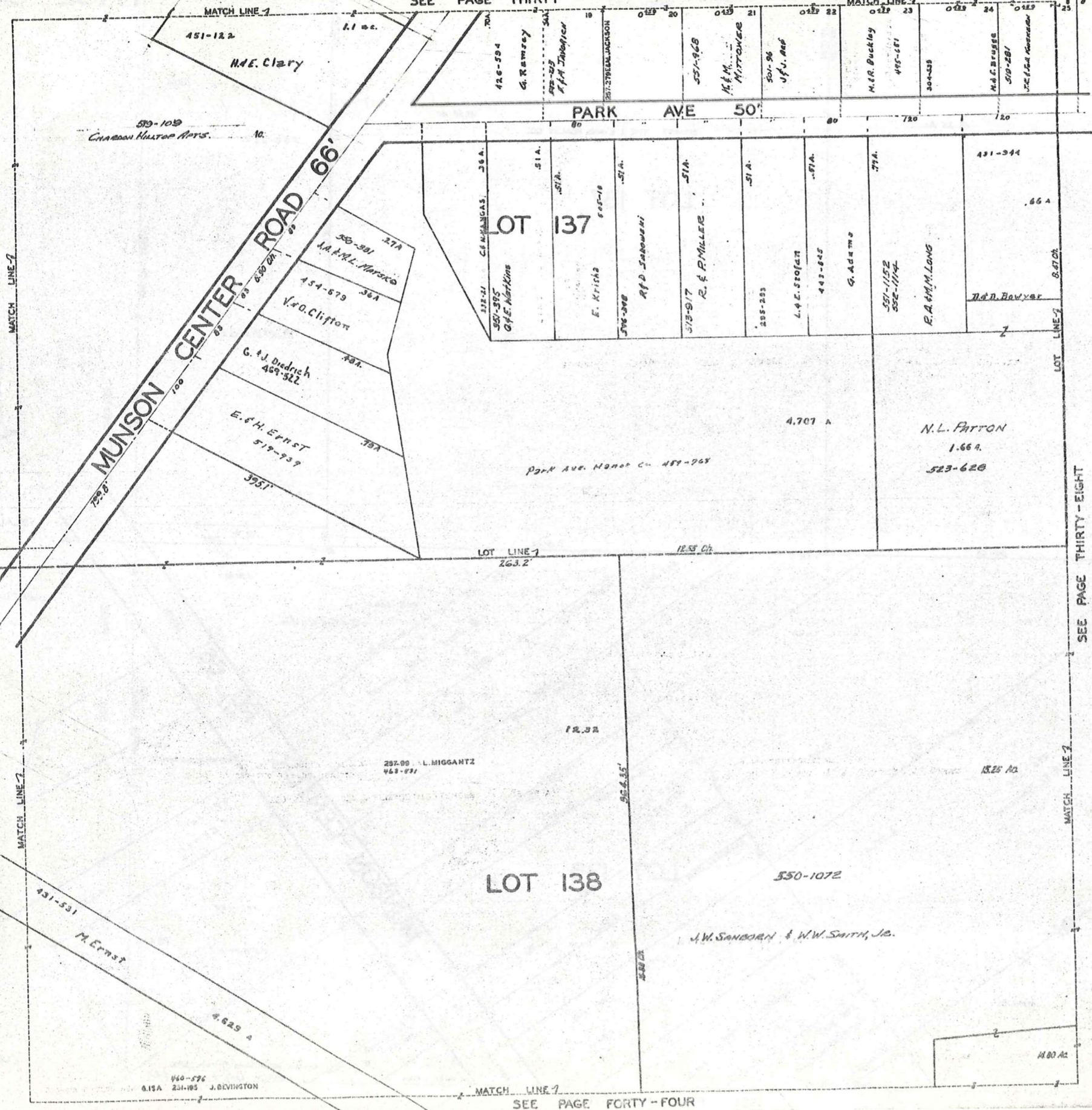
SEE PAGE FORTY-THREE

139

CHARDON VILLAGE  
PG. 36

CHARDON VILLAGE

SEE PAGE THIRTY

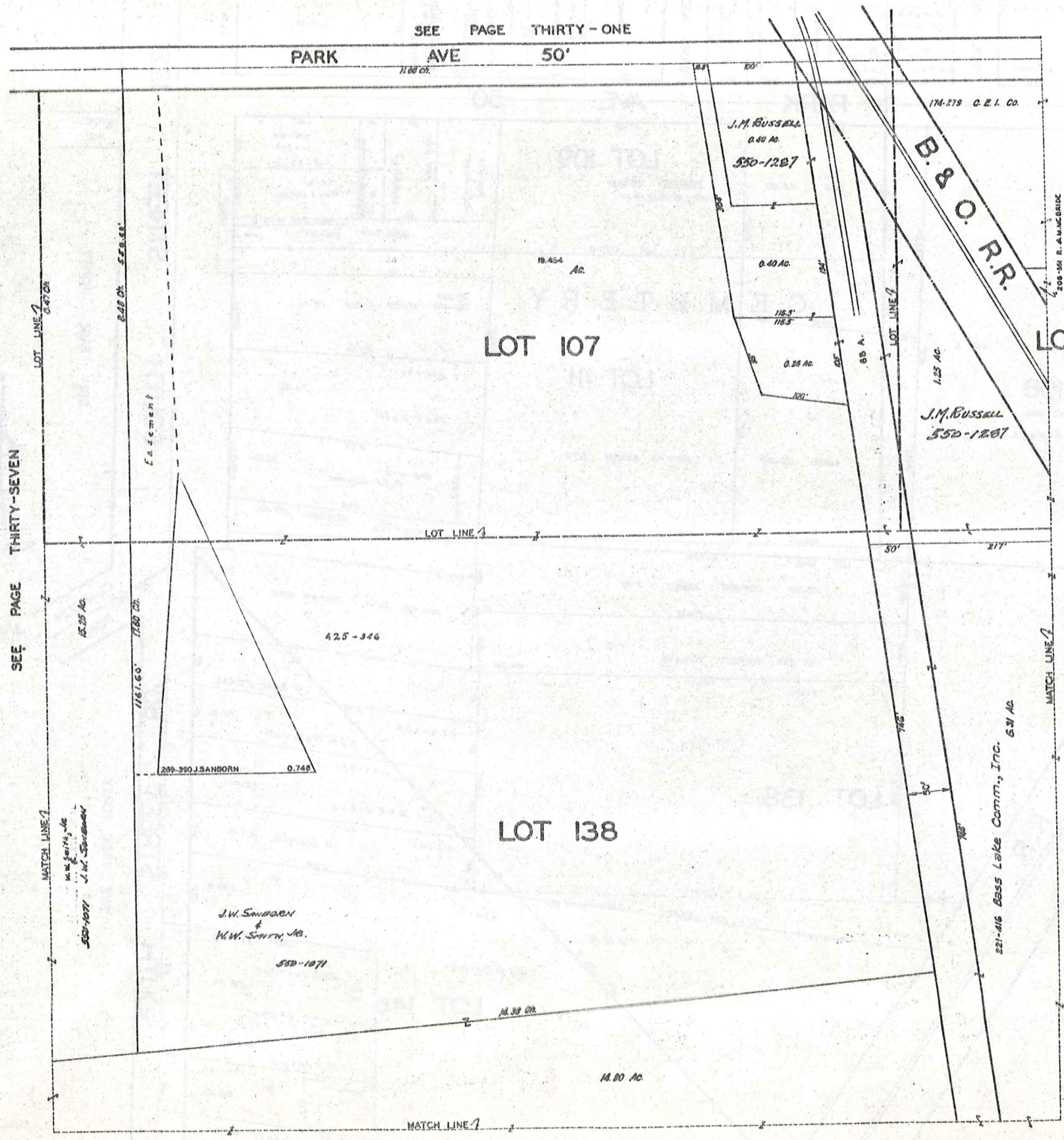


JAN . . 1 . . 1973

SEE PAGE THIRTY - EIGHT

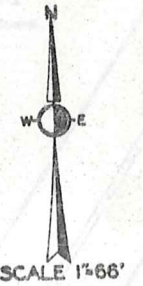
SEE PAGE FORTY - FOUR

SEE PAGE THIRTY - ONE



SEE PAGE THIRTY-SEVEN

SEE PAGE THIRTY-NINE



JAN. 1, 1973

SEE PAGE FORTY - FIVE

CHARDON VILLAGE

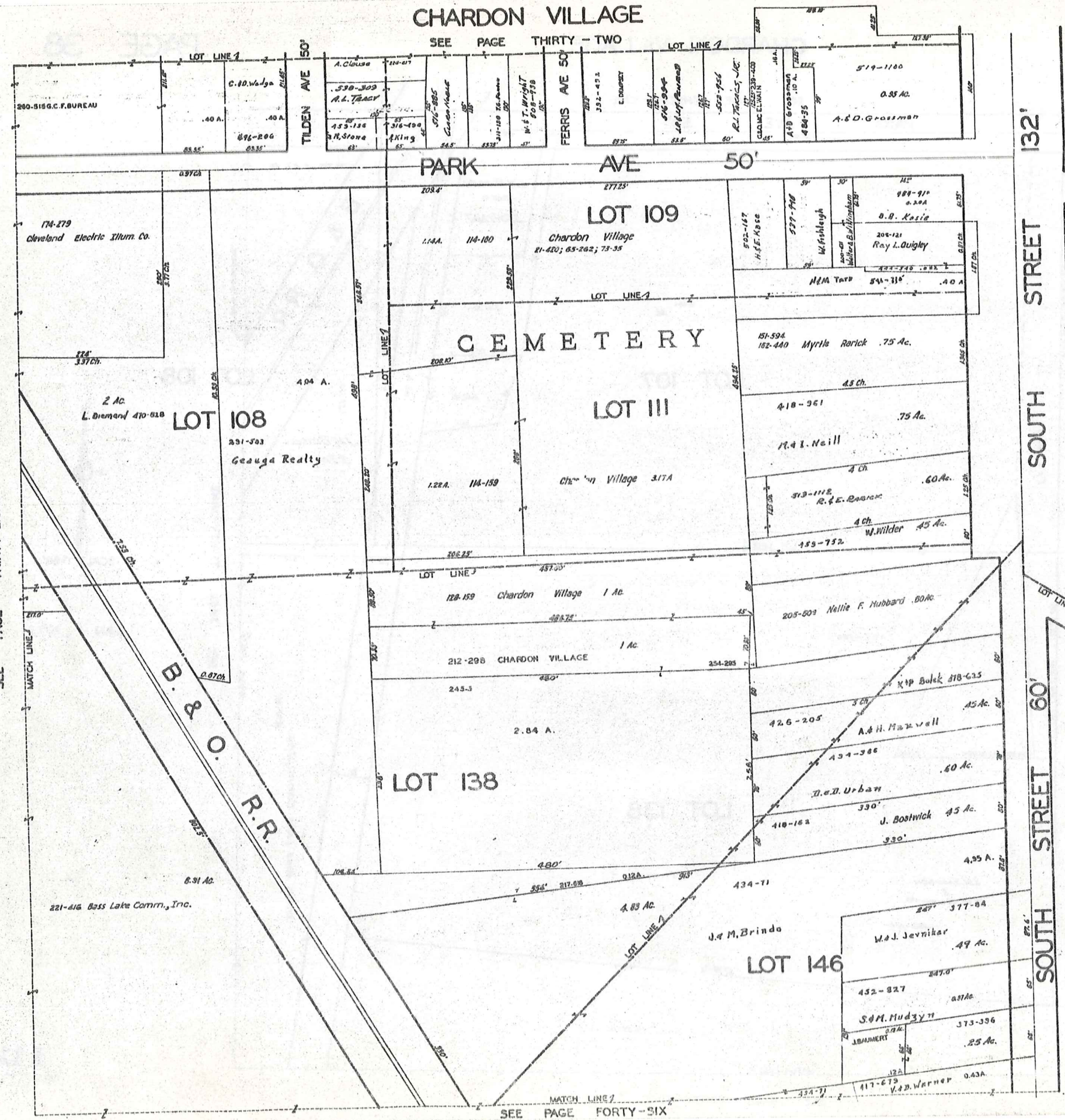
SEE PAGE THIRTY - TWO

SEE PAGE THIRTY-EIGHT

SEE PAGE FORTY

SEE PAGE FORTY

SEE PAGE FORTY-SIX



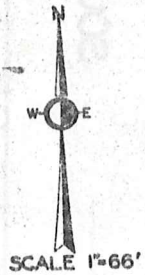
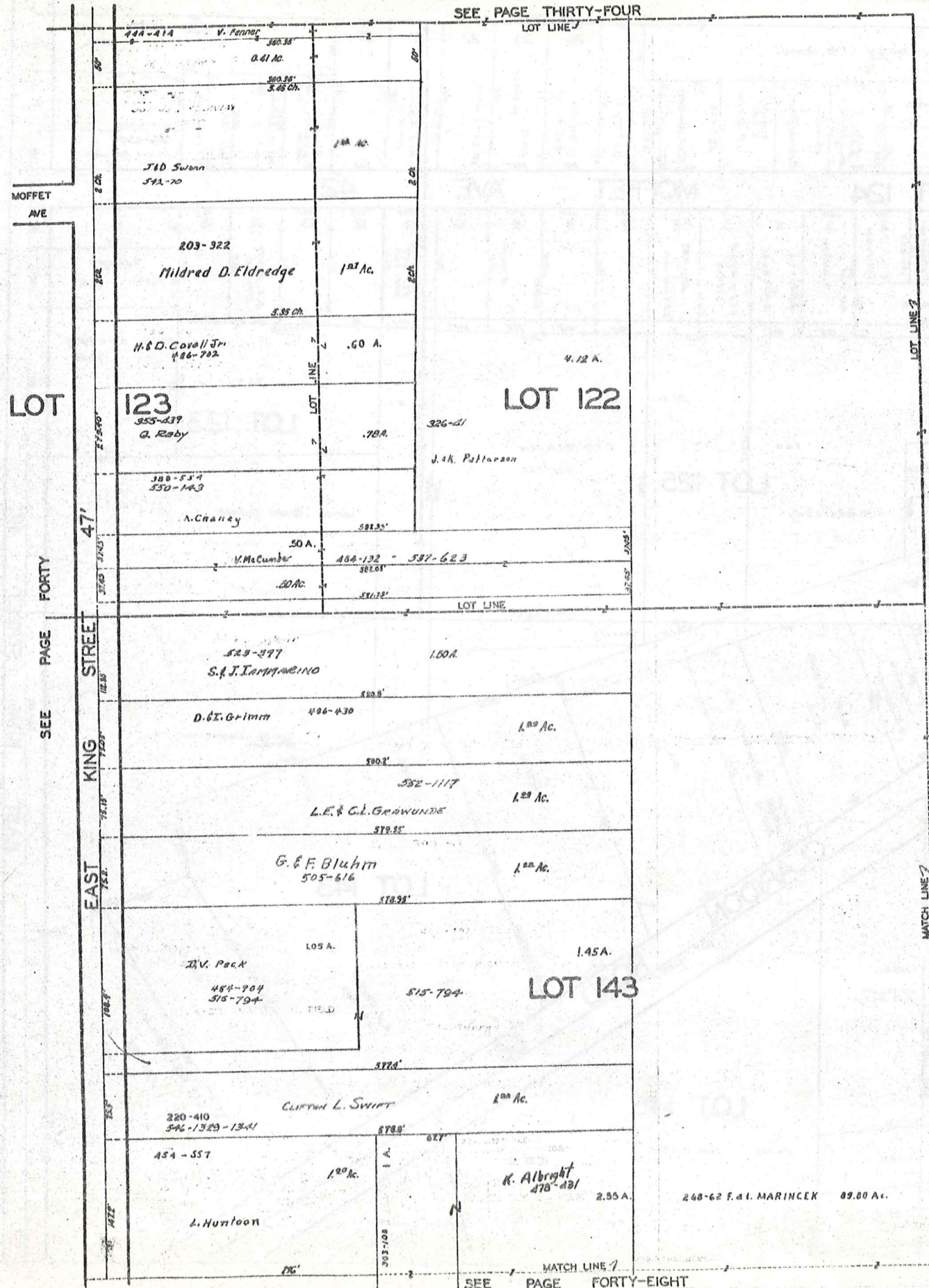
SCALE 1"=66'

JAN. 1, 1973



CHARDON VILLAGE

SEE PAGE THIRTY-FOUR



JAN 1, 1973

SEE PAGE FORTY-TWO

SEE PAGE FORTY-EIGHT

# CHARDON VILLAGE

SEE PAGE THIRTY-FIVE

134	W. G. Kestler	.21 A
133	"	"
132	E. Barnes	.115B
131	REG BOYER	537-1157
130	JOB DAUGHERTY	537-1178
129	R.H. EVANS	530-184
128	R.D. HARRY	537-1122
127	DEL THORNDINO	537-1179
126	MRS ROWAN	537-1160
125	J.M. & M. WOLF	530-245
124	W.R. & D.L. BORD	530-726
123	R.I. & V. SCHMIDT	530-135
122	D.G. MANHOLD	537-900
121	M.M. BAILEY	537-1102
120	N.W. & C.A. PHILLIPS	531-1229
119	K. DOOLING	.21 A
118	M. CAMPAGNA	530-270
117	R.G. & C.A. MAUZIE	531-1230
116	D. & N. AS-BAUGH	546-802
115	V. & J. GIBALDI	546-803
114	R.N. BUSSETT	546-673
113	J.J. & H. FANTONICH	546-1264
112	R.R. & B. ISHAR	550-267
111	R.D. GUDRINSKI	.21 A
110	R.M. & D.L. SIMONSON	546-1215

KAREN DRIVE

201	.21 A	183 J.P. LATORALL	.21 A
202	54 A 3rd	182 J.C. & M. CONRAD	537-642
203	F.A.C.A. PINESTAGE	181 R.I. & S.A. CRONER	537-563
204	J.P. WATSON	180 R.C. & D. SISKLER	537-721
205	J.P.R. WATSON	179 W.H. SENTER	537-565
206	J.P. COLE	178 E.R. ANTHONY	537-932
207	A.H. KURRAS	177 J.H. RUSSELL	537-930
208	R.M. 53B	176 R.E. ADAMS	537-929
209	537-991	175 S. AMATO, JR.	537-564
210	A.H. TRIVS.	174 W.G. ELLIS	537-861
211	R.H. REWARDS	173 G.J. & R.A. KOBELACH	530-237
212	W.J. HARMACK	172 W.R. BREWER	537-702
		171 M.M. FRANKLIN, JR.	.25 A

All lots in block owned by M.M.G. MORGENSEN

159	MATCH LINE	47 J. & M. MULLINS	.26 AC
160	N.E. & B.J. GLAW	46 R.J. MULLER	542-577
161	D.H. & M.A. BURCHMART	45 R.A.J. JOHNSON	505-1088
162	S.C. & B.A. ZEIGER	44 S.H. SANNER, JR.	515-105
163	J.L. & L.J. HUNT	43 330-334 J.V. HANMILL	.26 AC
164	W.R. & D. PRUSCOTT	42 J.D. ZEIGLER	.26 AC
165	C. & B. YARD	41 W.A. COOPER	.26 AC
166	L. K. PENNY	40 M.C. MARLONE	503-69
167	J.W. & D.L. NASH	39 S.H. 700	515-700
168	D.C. & P. PARCELL	38 W.M. MUSIAL	.26 AC
169	E.H. ROLAND	37 G.G. & S.D. HARTMAN	.26 AC
170	J.E. & R.T. TWIGGS	36 R.P. NEUMAN	135

DR.

CYNTHIA

9A	C. Schilling 418-154	.26 AC
9B	R.H. COOK	.26 AC
9C	B. & B. ZIEMSKI	.26 AC
9D	R.E. & M. BURNHAMMER	.26 AC
9E	J.R. & L.L. ELWAIN	.26 AC
9F	E.H. & S. WINKA	.26 AC
9G	R.P. THARP	.26 AC
9H	J.J. & L.M. MARTIN	.26 AC
9I	R.G. & J.A. WHITLOW, JR.	.26 AC
9J	K.A. & K. G. OMBACK	.26 AC
9K	R.E. LYNN	.26 AC
9L	R.G. & Y. BECKER	.26 AC

DR.

IRMA

18	.25 AC
19	.25 AC
20	.25 AC
21	.25 AC
22	.25 AC
23	.25 AC
24	.25 AC
25	.25 AC
26	.25 AC
27	.25 AC

CRICKETT RD.

213	R.H. BOYD	542-577
214	J. RENK	542-580
215	K.H. MULLIS	542-577
216	J.M. & S.D. GIBSON, JR.	550-1155
217	P.N. YACOVELLA	542-577
218	J.P. KOUCH	542-577
219	R.H. CARLFIELD	542-577
220	G.S. BRINZA	550-613
221	R.D. LAU	542-577

MYRA DRIVE

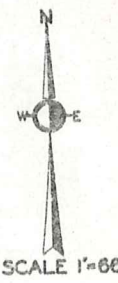
231	.20 A
232	.25 A
233	.21 A
234	.25 A
235	.25 A
236	.25 A
237	.25 A
238	.25 A
239	.25 A

CROCKER BLVD.

30	R.A. & P.A. LANDIS	546-1214
31	J.A. & S. BOSEL	550-48
32	G.H. & R.F. BUSH	550-781
33	C.T. & D.S. DEGENHART	550-755

SEE PAGE FORTY-NINE

TOWNSHIP HAMBDEN

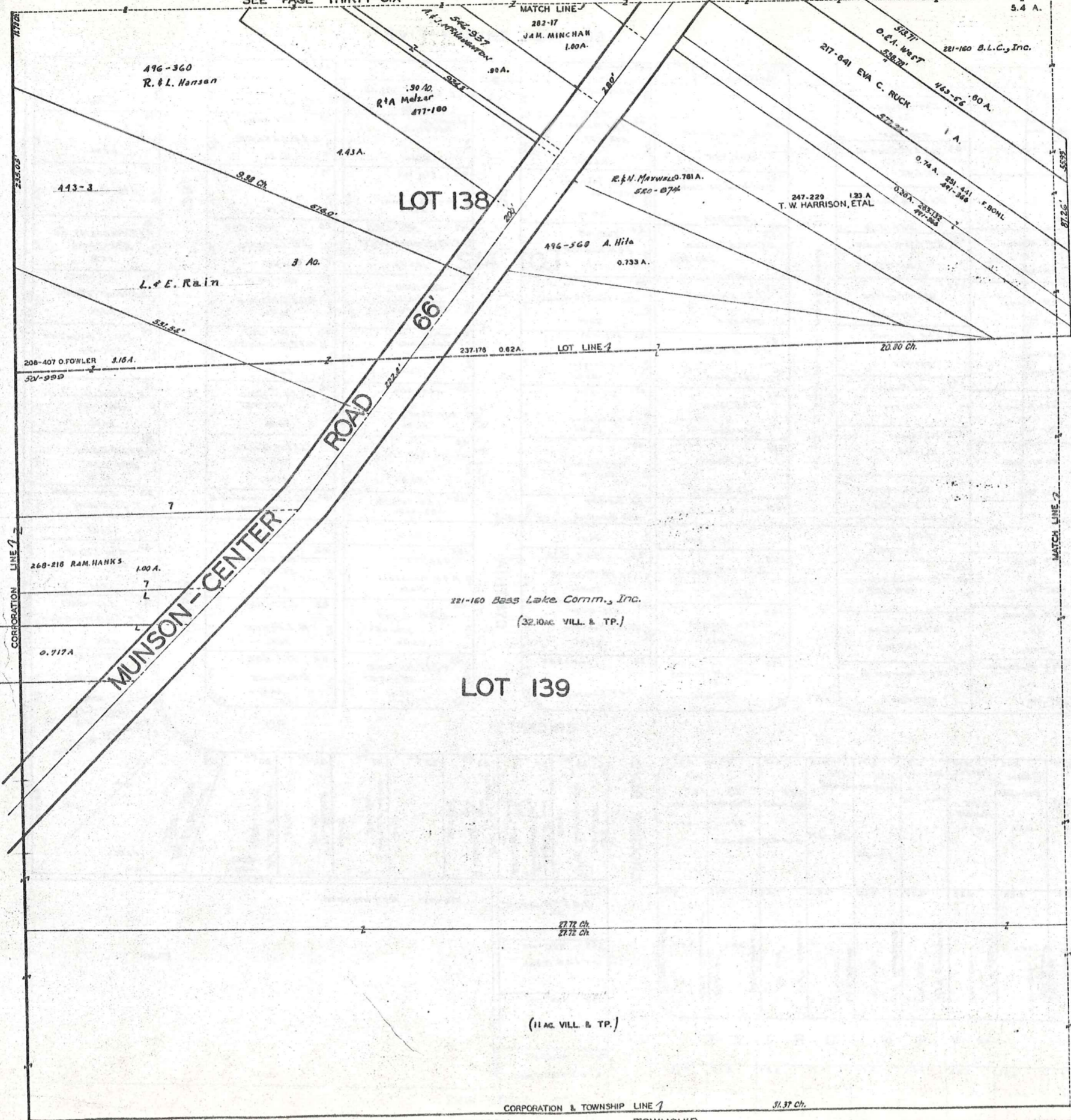


JAN 1, 1970

CHARDON VILLAGE

SEE PAGE THIRTY-SIX

SEE PAGE THIRTY-SIX



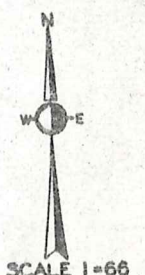
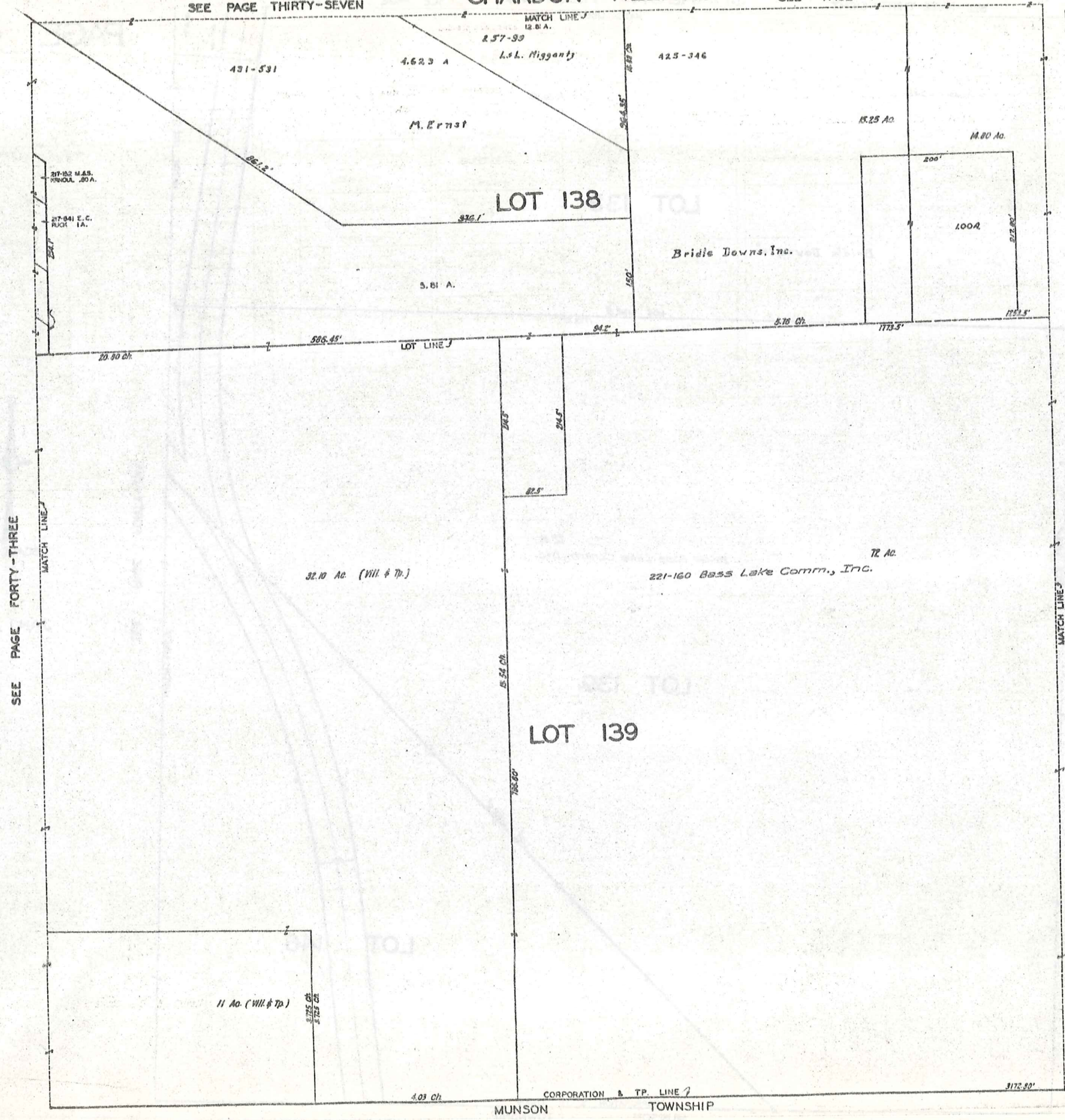
SEE PAGE FORTY-FOUR

JAN 11, 1973

CHARDON VILLAGE

SEE PAGE THIRTY-SEVEN

SEE PAGE THIRTY-SEVEN



SCALE 1=66

JAN. 1, 1973

CHARDON VILLAGE

SEE PAGE THIRTY-EIGHT

SEE PAGE THIRTY-EIGHT

425-346

14.80 Ac.

LOT 138

*Bridle Downs, Inc.*

LOT LINE 1  
1773.75'

72 Ac.  
*221-160 Bass Lake Comm., Inc.*

LOT 139

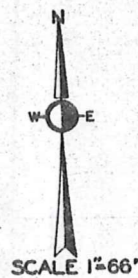
LOT 146

CORPORATION & TP. LINE 1  
MUNSON TOWNSHIP

3172.80'

SEE PAGE FORTY-FOUR

SEE PAGE FORTY-SIX



JAN. 1, 1973

CHARDON VILLAGE

SEE PAGE THIRTY-NINE

SEE PAGE THIRTY-NINE

LOT 138

LOT 139

LOT 146

221-160 Bass Lake Comm., Inc.

72 Ac

J. M. Brinda

B. WARTNER

L. Thomas

532-967

DE. R. BUTLER

576-787

221 Nasson

836-270

316-087

L. WILFIELD

453-486

L. Meier

E. SCHWINDL

480-19

259-412

247-493 RAO SAVAGE

B. & O. R.R.

STREET

SOUTH



SCALE 1"=66'

JAN. 1, 1973

SEE PAGE FORTY-FIVE

SEE PAGE FORTY-SEVEN

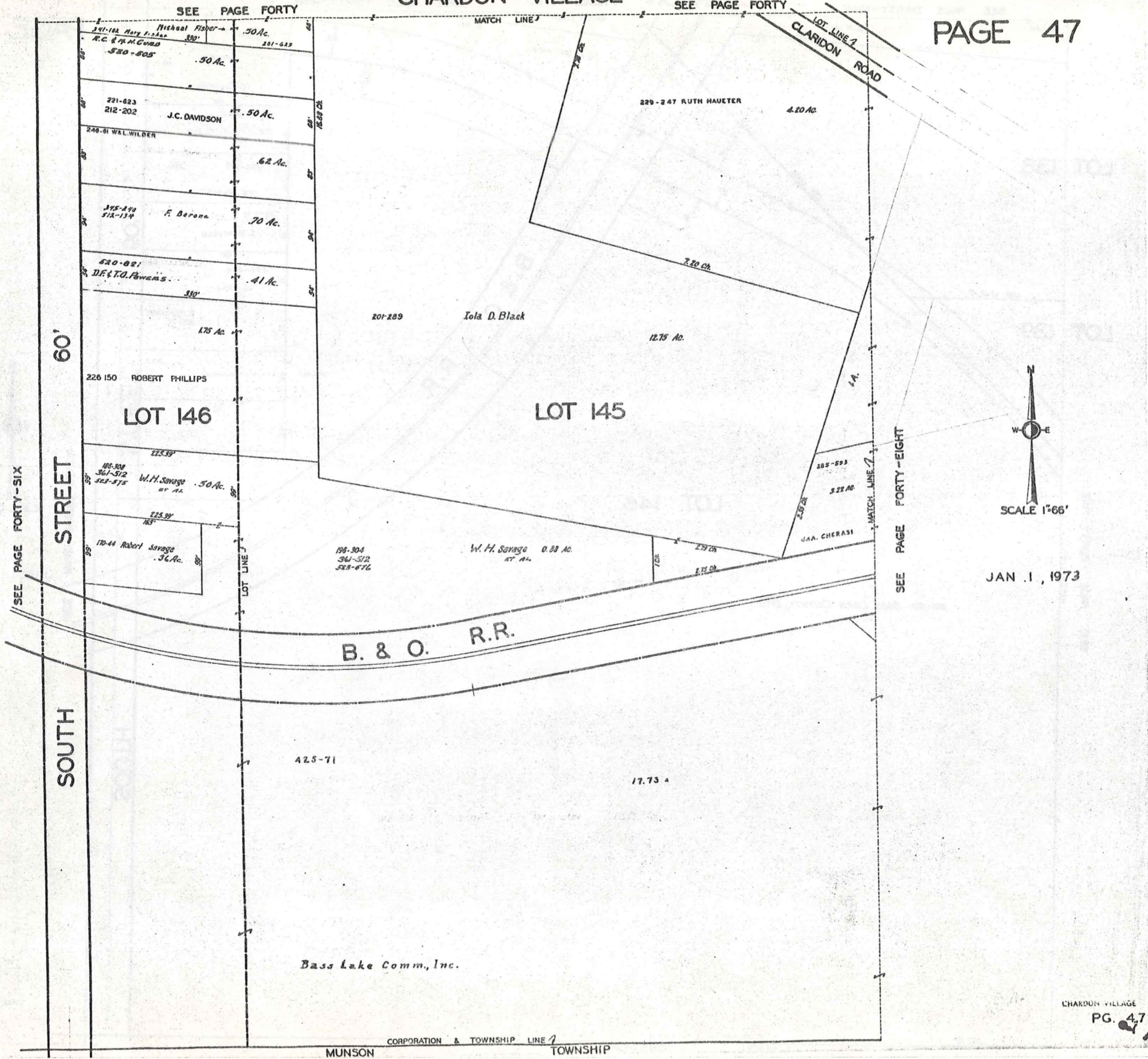
3172.80'

MUNSON TOWNSHIP CORPORATION & TP. LINE 1

CHARDON VILLAGE

SEE PAGE FORTY

SEE PAGE FORTY





CHARDON VILLAGE

SEE PAGE FORTY-TWO

KAREN DRIVE

CROCKER BLVD.

TOWNSHIP

HAMBDEN



SCALE 1"=66'

JAN .1 , 1973

231	232	233	234	235	236	237	238	239
SEE PAGE FORTY-TWO								
231	232	233	234	235	236	237	238	239
TIP BALKER	576-271	G.F. R. H. PLATZ	582-106 D.L. FERRIS 574-225	J.H. HAMMOND 576-105	D.G. MANLISER 576-241	P. KRUIS 576-578	G.M. C.A. BONEK 580-12	577 T.J. HOYMAN 576-370
D.J. SMYTCZ	J.M. K.L. LEONARDI	S.L. ZACKIEWICZ	J. ENDREY	J.P. CALDWELL 576-706	R.L.F. RYANWITT 580-1075	D.M. P. MURPHY	R.H. MARION	D.J. HINDRICKS

264 550-825  
22 A  
N.E. & J.M. SORKA  
263 550-782  
T.E. & S.M. DAILY, III

262 550-757  
N.E. & J.M. SORKA

261 550-615  
.26 A  
C.H. WISE

260 550-495  
J.A. & B. NOLEN  
40 A

LOT 143

356-333  
R. & F. Wisniewski

15.53 Ac.

B. & O. R.R.

LOT 144

LOT 145

CLARIDON ROAD

L. BLATTNER  
532-926  
2.43 Ac.

G. & V. Shankar Jr.  
463-403

3.47 A.

326-368 H.A. Stephan  
1.50 Ac.

5.70 Ac.  
278-601  
R.I. Gardner

C. & E. Fay 505-1054 5 A

292-324  
H. & A. Ash

230-57  
R. & H. LE PREVOST

W.G. Rimes  
445-69

F.M. Kunstel

0.57 Ac.  
4.82 Ch

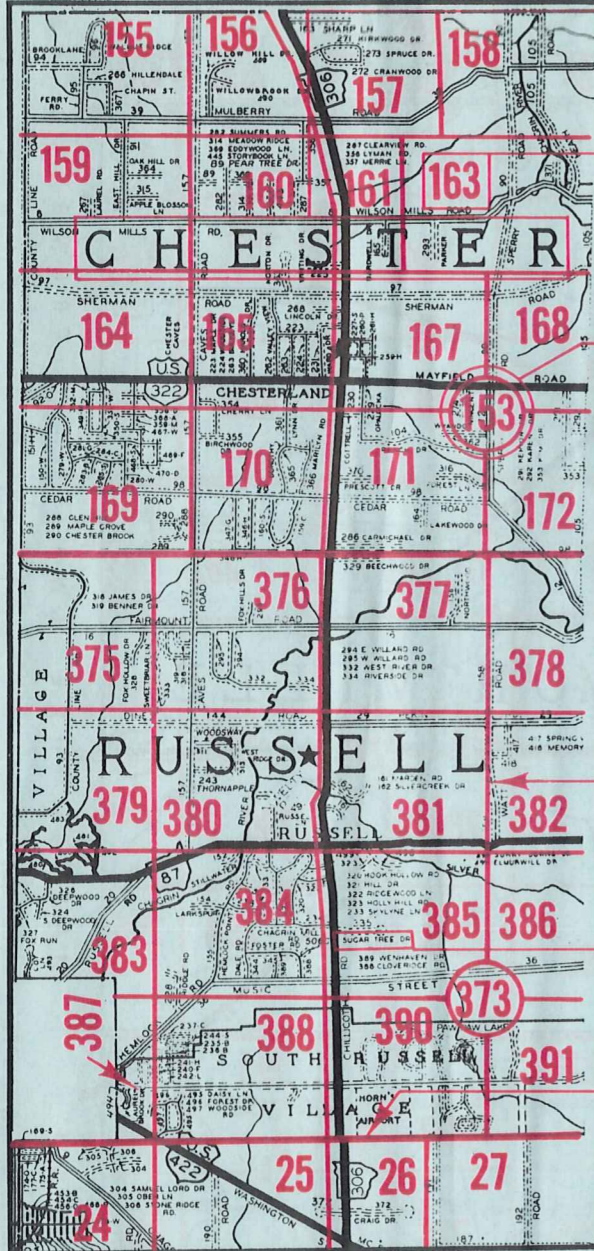
CORPORATION & TOWNSHIP LINE  
MUNSON TOWNSHIP

CORPORATION & TOWNSHIP LINE

SEE PAGE FORTY - EIGHT

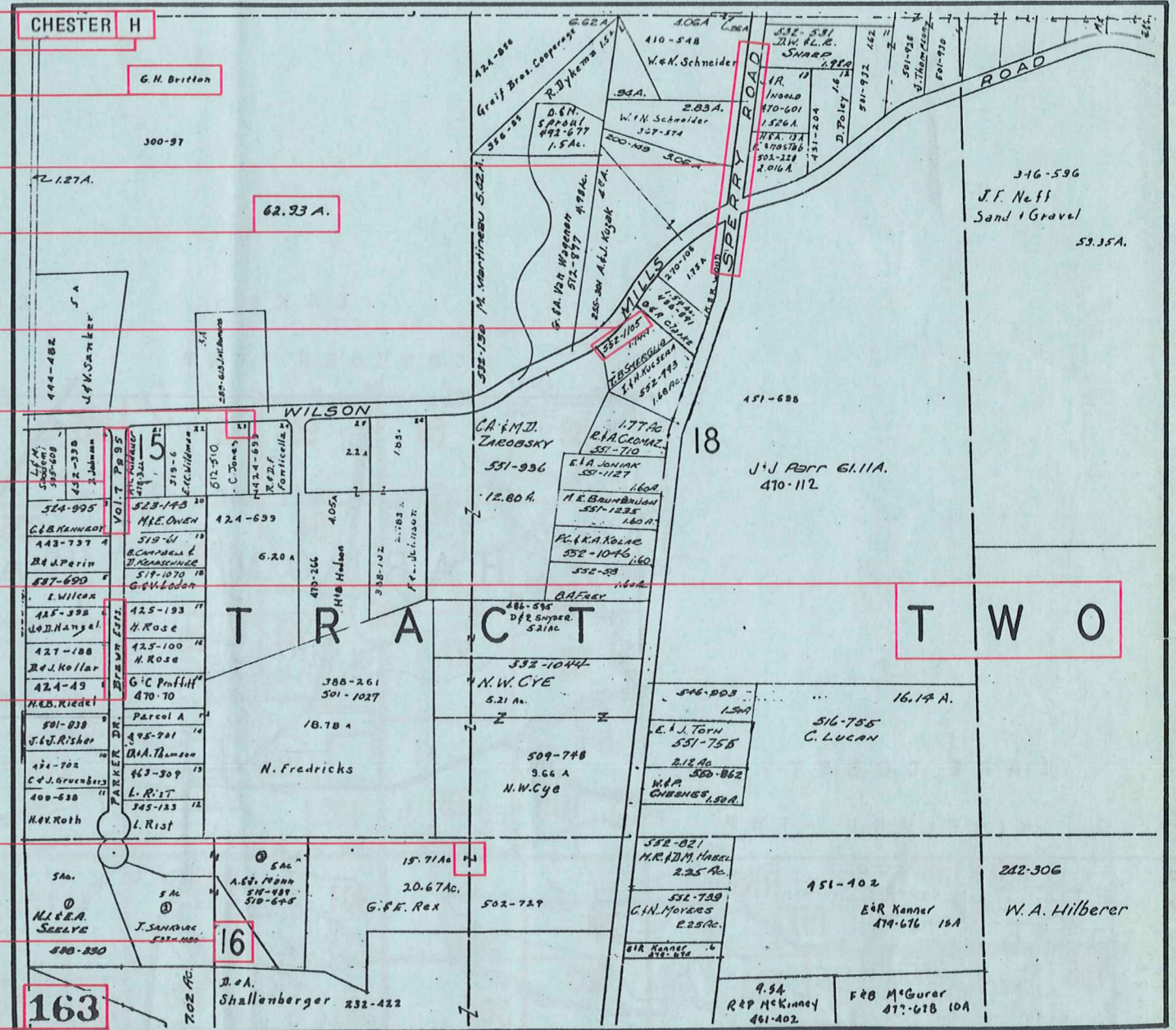
# Explanation and Use Sheet for Geauga County, Ohio

SAMPLE (PARTIAL) COUNTY INDEX MAP



- Township Name
- Map Page Number (Or Letter)
- Owners Name
- Street Name
- Acreage
- Municipality Index Beginning Atlas Page Number
- Deed Book & Page
- Subdivision Lot Number
- Plat Book & Page
- Tract Number
- Atlas Page Boundary
- Subdivision Name
- Street Name
- Denotes Continuous Ownership
- Municipality Index Atlas Page Boundary
- Tract Lot Number
- Atlas Page Number

SAMPLE (PARTIAL) MAP PAGE



## USE OF THE MAP VOLUME

1. LOCATE THE GENERAL AREA OF INTEREST ON THE COUNTY INDEX MAP, ATLAS PAGE 'B'.
2. **A. IF PROPERTY IS IN A TOWNSHIP**, NOTE THE ATLAS PAGE NUMBER. TURN TO THE PAGE INDICATED AND LOCATE SPECIFIC PARCEL OF INTEREST.  
NOTE: ON SOME MAPS YOU MAY BE REFERRED TO A DETAIL SHEET SHOWING AN ENLARGEMENT OF THE AREA. THESE MAPS ARE FOUND AT THE END OF THE REGULAR MAP PAGES IN EACH TOWNSHIP EITHER IN ALPHABETICAL OR NUMERICAL SEQUENCE.
- B. IF PROPERTY IS IN A MUNICIPALITY**, REFER TO THE TABLE OF CONTENTS, ATLAS PAGE 'C', AND NOTE THE BEGINNING ATLAS PAGE NUMBER FOR THE MUNICIPALITY OF INTEREST.
  - (1) TURN TO THE PAGE INDICATED. ON THIS PAGE WILL APPEAR AN INDEX MAP FOR THAT MUNICIPALITY.
  - (2) LOCATE SPECIFIC AREA OF INTEREST AND NOTE THE MAP PAGE NUMBER.  
NOTE: DO NOT CONFUSE THE MAP PAGE NUMBER WITH THE ATLAS PAGE NUMBER IN THESE MUNICIPALITIES.
  - (3) FOLLOW EITHER ALPHABETICAL OR NUMERICAL SEQUENCE TO THE MAP PAGE INDICATED AND LOCATE SPECIFIC PARCEL OF INTEREST.